APPENDIX C

AQUATIC RESOURCE DELINEATION MAPS

Aquatic Resource Delineation
Digital 299 Broadband Project

Legend

- Project
- Survey
- Contours (feet)

** Non-Wetland Waters Polygons Outlined in Red Indicate Locations With Potential Impacts**

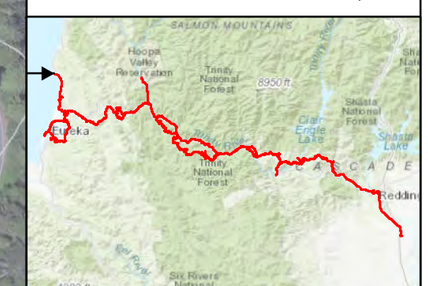

0 250 Feet

Map: 1 of 465

Transcon environmental | Planners & Scientists

Aquatic Resource Delineation
Digital 299 Broadband Project

Legend

- Perennial waterway
- Project
- Survey
- Contours (feet)

** Non-Wetland Waters Polygons Outlined in Red Indicate Locations With Potential Impacts**

0 250 Feet

Map: 2 of 465

Transcon environmental

Aquatic Resource Delineation
Digital 299 Broadband Project

Legend

- Perennial waterway
- Project
- Survey
- Contours (feet)

** Non-Wetland Waters Polygons Outlined in Red Indicate Locations With Potential Impacts**

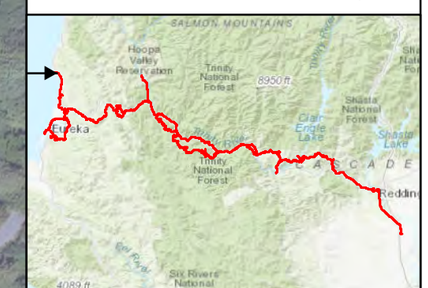

0 250 Feet

Map: 3 of 465

Transcon environmental | Planners & Scientists

AQ-21
Kinkler Rd
Kinkler Rd
Washington Dr N
Washington Dr N
Washington Dr S
Washington Dr S
Railroad Ave
Railroad Ave
Clarke Ln
Kuldanada Ln
Scenic Dr
Scenic Dr
Scenic Dr

Aquatic Resource Delineation
Digital 299 Broadband Project

Legend

- Potential Staging/Laydown Areas
- Project
- Survey
- Contours (feet)

** Non-Wetland Waters Polygons Outlined in Red Indicate Locations With Potential Impacts**

0 250 Feet

Map: 5 of 465

Transcon environmental

Aquatic Resource Delineation
Digital 299 Broadband Project

Legend

- Project Area
- Survey Area
- Contours (feet)

** Non-Wetland Waters Polygons Outlined in Red Indicate Locations With Potential Impacts**

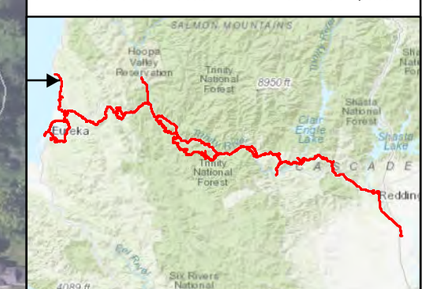

0 250 Feet

Map: 6 of 465

Transcon environmental | Planners & Scientists

Redwood Hwy
Redwood Hwy
Redwood Hwy

Aquatic Resource Delineation
Digital 299 Broadband Project

Legend

- Tidal water USACE (404 & Sect 10)
- Project
- Survey
- Contours (feet)

** Non-Wetland Waters Polygons Outlined in Red Indicate Locations With Potential Impacts**

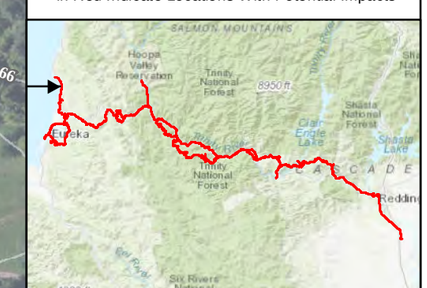

0 250 Feet

Transcon environmental | Planners & Scientists

Map: 8 of 465

Aquatic Resource Delineation
Digital 299 Broadband Project

Legend

- Project
- Survey
- Contours (feet)

** Non-Wetland Waters Polygons Outlined in Red Indicate Locations With Potential Impacts**

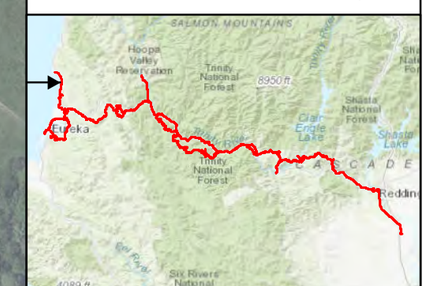

0 250 Feet

Map: 9 of 465

Transcon environmental | Planners & Scientists

Aquatic Resource Delineation
Digital 299 Broadband Project

Legend

- Wetland Datapoints
- Freshwater forested and shrub wetland
- Project
- Survey
- Contours (feet)

** Non-Wetland Waters Polygons Outlined in Red Indicate Locations With Potential Impacts**

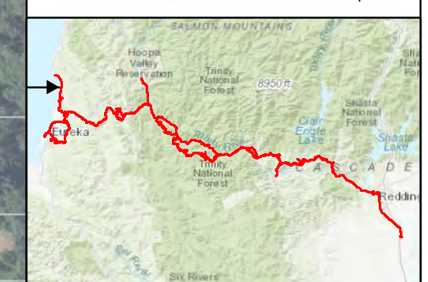

0 250 Feet

Map: 10 of 465

Transcon environmental | Planners & Scientists

Aquatic Resource Delineation
Digital 299 Broadband Project

Legend

- Wetland Datapoints
- Freshwater forested and shrub wetland
- Project
- Survey
- Contours (feet)

** Non-Wetland Waters Polygons Outlined in Red Indicate Locations With Potential Impacts**

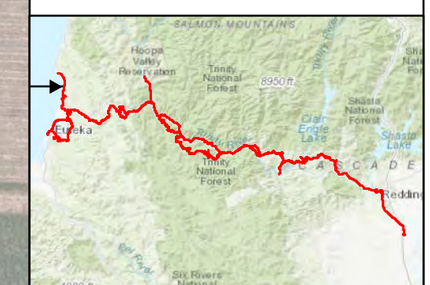

0 250 Feet

Map: 11 of 465

Transcon environmental | Planners & Scientists

Aquatic Resource Delineation
Digital 299 Broadband Project

Legend

- Wetland Datapoints
- Freshwater forested and shrub wetland
- Perennial waterway
- Project
- Survey
- Contours (feet)

** Non-Wetland Waters Polygons Outlined in Red Indicate Locations With Potential Impacts**

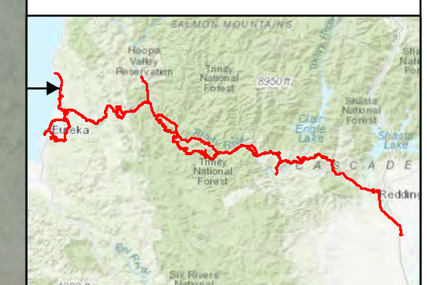

0 250 Feet

Map: 12 of 465

Transcon environmental

Aquatic Resource Delineation
Digital 299 Broadband Project

Legend

- Wetland Datapoints
- Freshwater forested and shrub wetland
- Perennial waterway
- Project
- Survey
- Contours (feet)

** Non-Wetland Waters Polygons Outlined in Red Indicate Locations With Potential Impacts**

0 250 Feet

Map: 13 of 465

Transcon environmental | Planners & Scientists

Aquatic Resource Delineation
Digital 299 Broadband Project

Legend

- Wetland Datapoints
- Freshwater forested and shrub wetland
- Project
- Survey
- Contours (feet)

** Non-Wetland Waters Polygons Outlined in Red Indicate Locations With Potential Impacts**

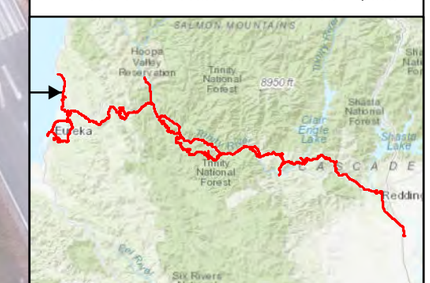

0 250 Feet

Map: 14 of 465

Transcon environmental

Aquatic Resource Delineation
Digital 299 Broadband Project

Legend

- Freshwater forested and shrub wetland
- Intermittent waterway
- Project
- Survey
- Contours (feet)

** Non-Wetland Waters Polygons Outlined in Red Indicate Locations With Potential Impacts**

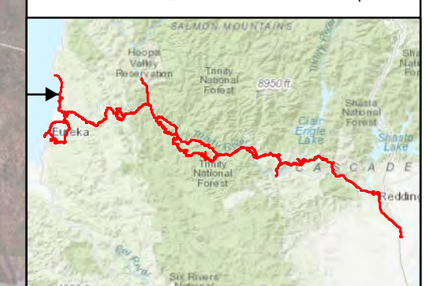

0 250 Feet

Map: 15 of 465

Transcon environmental | Planners & Scientists

Aquatic Resource Delineation
Digital 299 Broadband Project

Legend

- Intermittent waterway
- Project
- Survey
- Contours (feet)

** Non-Wetland Waters Polygons Outlined in Red Indicate Locations With Potential Impacts**

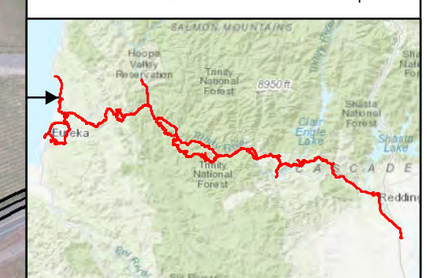

0 250 Feet

Map: 16 of 465

Transcon environmental

Aquatic Resource Delineation
Digital 299 Broadband Project

Legend

- Intermittent waterway
- Project
- Survey
- Contours (feet)

** Non-Wetland Waters Polygons Outlined in Red Indicate Locations With Potential Impacts**

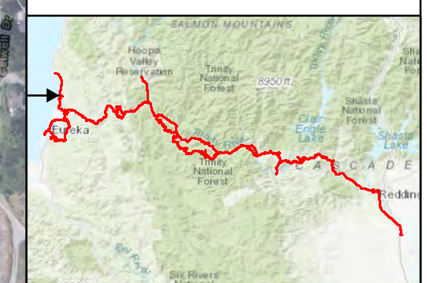

0 250 Feet

Map: 17 of 465

Aquatic Resource Delineation
Digital 299 Broadband Project

Legend

- Project
- Survey
- Contours (feet)

** Non-Wetland Waters Polygons Outlined in Red Indicate Locations With Potential Impacts**

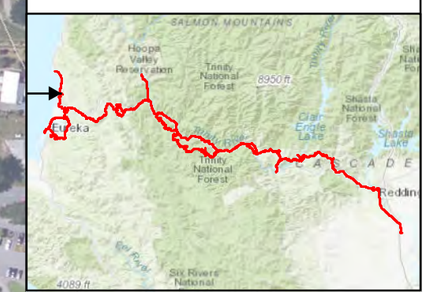

0 250 Feet

Map: 18 of 465

Transcon environmental | Planners & Scientists

Aquatic Resource Delineation
Digital 299 Broadband Project

Legend

- Perennial waterway
- Project
- Survey
- Contours (feet)

** Non-Wetland Waters Polygons Outlined in Red Indicate Locations With Potential Impacts**

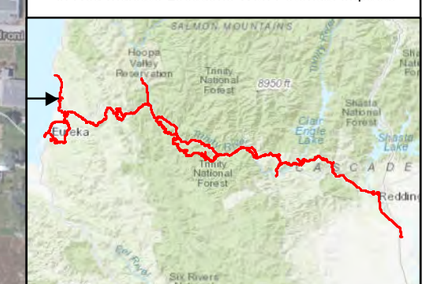

0 250 Feet

Map: 19 of 465

Transcon environmental | Planners & Scientists

Aquatic Resource Delineation
Digital 299 Broadband Project

Legend

- Perennial waterway
- Potential Staging/Laydown Areas
- Project
- Survey
- Contours (feet)

** Non-Wetland Waters Polygons Outlined in Red Indicate Locations With Potential Impacts**

0 250 Feet

Map: 20 of 465

Aquatic Resource Delineation
Digital 299 Broadband Project

Legend

- Intermittent waterway
- Project
- Survey
- Contours (feet)

** Non-Wetland Waters Polygons Outlined in Red Indicate Locations With Potential Impacts**

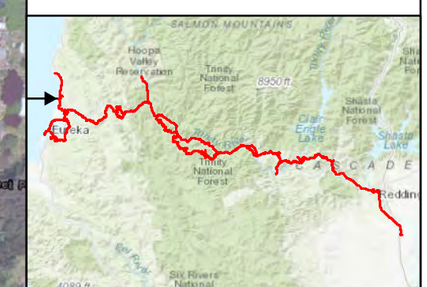

0 250 Feet

Map: 21 of 465

Transcon environmental

Aquatic Resource Delineation
Digital 299 Broadband Project

Legend

- Intermittent waterway
- Project
- Survey
- Contours (feet)

** Non-Wetland Waters Polygons Outlined in Red Indicate Locations With Potential Impacts**

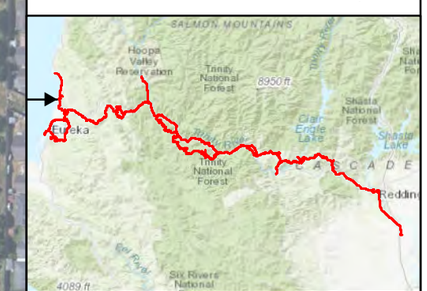

0 250 Feet

Map: 22 of 465

Transcon environmental | Planners & Scientists

Aquatic Resource Delineation
Digital 299 Broadband Project

Legend

- Project
- Survey
- Contours (feet)

** Non-Wetland Waters Polygons Outlined in Red Indicate Locations With Potential Impacts**

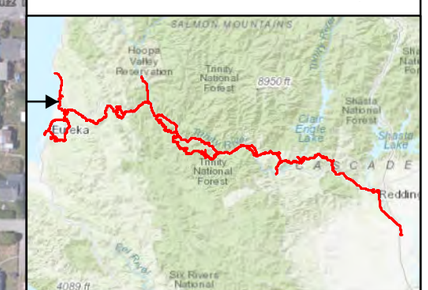

0 250 Feet

Map: 23 of 465

Transcon environmental | Planners & Scientists

Aquatic Resource Delineation
Digital 299 Broadband Project

Legend

- Project
- Survey
- Contours (feet)

** Non-Wetland Waters Polygons Outlined in Red Indicate Locations With Potential Impacts**

0 250 Feet

Map: 24 of 465

Transcon environmental

Aquatic Resource Delineation
Digital 299 Broadband Project

Legend

- Wetland Datapoints
- Project
- Survey
- Contours (feet)

** Non-Wetland Waters Polygons Outlined in Red Indicate Locations With Potential Impacts**

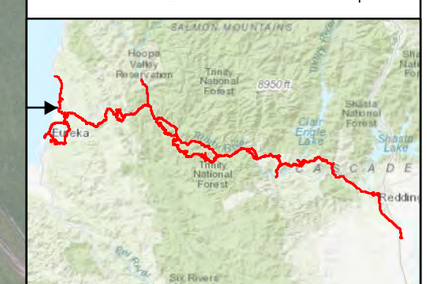

0 250 Feet

Map: 25 of 465

Transcon environmental | Planners & Scientists

Aquatic Resource Delineation
Digital 299 Broadband Project

Legend

- Perennial waterway
- Project Area
- Survey Area
- Contours (feet)

** Non-Wetland Waters Polygons Outlined in Red Indicate Locations With Potential Impacts**

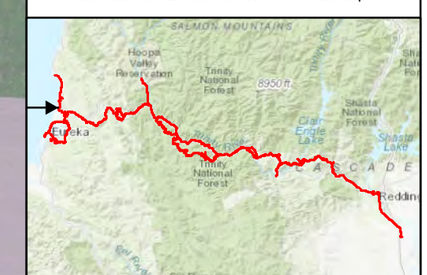

0 250 Feet

Map: 26 of 465

Transcon environmental | Planners & Scientists

Aquatic Resource Delineation
Digital 299 Broadband Project

Legend

- Wetland Datapoints
- Project Area
- Survey Area

** Non-Wetland Waters Polygons Outlined in Red Indicate Locations With Potential Impacts**

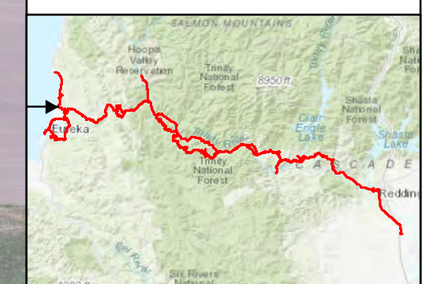

0 250 Feet

Map: 27 of 465

Transcon environmental | Planners & Scientists

Aquatic Resource Delineation
Digital 299 Broadband Project

Legend

Project Area

Survey Area

** Non-Wetland Waters Polygons Outlined
in Red Indicate Locations With Potential Impacts**

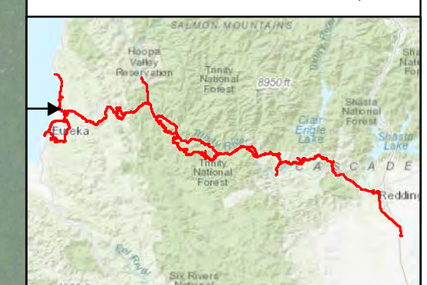

0 250 Feet

Map: 28 of 465

Transcon environmental

25W
WET-84
Miller Ln
Miller Ln
Miller Ln

Aquatic Resource Delineation
Digital 299 Broadband Project

Legend

- Potential Staging/Laydown Areas
- Project
- Survey
- Contours (feet)

** Non-Wetland Waters Polygons Outlined in Red Indicate Locations With Potential Impacts**

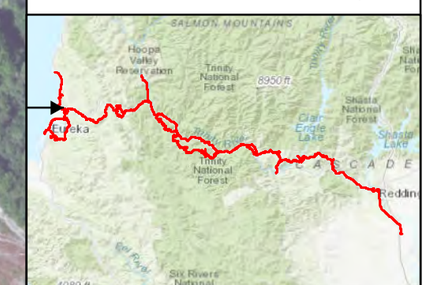

0 250 Feet

Map: 30 of 465

Transcon environmental | Planners & Scientists

Aquatic Resource Delineation
Digital 299 Broadband Project

Legend

- Project
- Survey
- Contours (feet)

** Non-Wetland Waters Polygons Outlined in Red Indicate Locations With Potential Impacts**

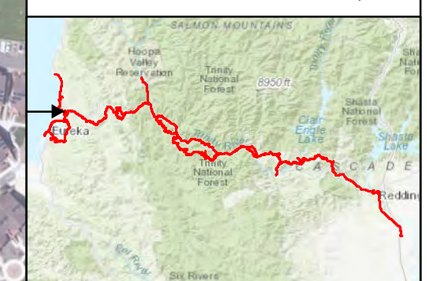

0 250 Feet

Map: 31 of 465

Transcon environmental | Planners & Scientists

Aquatic Resource Delineation
Digital 299 Broadband Project

Legend

- Project
- Survey
- Contours (feet)

** Non-Wetland Waters Polygons Outlined in Red Indicate Locations With Potential Impacts**

0 250 Feet

Transcon environmental | Planners & Scientists

Map: 32 of 465

Aquatic Resource Delineation
Digital 299 Broadband Project

Legend

- Freshwater forested and shrub wetland
- Project
- Survey
- Contours (feet)

** Non-Wetland Waters Polygons Outlined in Red Indicate Locations With Potential Impacts**

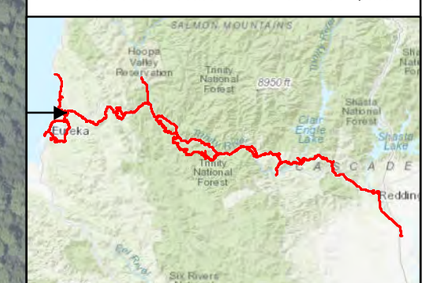

0 250 Feet

Map: 33 of 465

Transcon environmental | Planners & Scientists

Aquatic Resource Delineation
Digital 299 Broadband Project

Legend

- Freshwater forested and shrub wetland
- Perennial waterway
- Project Area
- Survey Area
- Contours (feet)

** Non-Wetland Waters Polygons Outlined in Red Indicate Locations With Potential Impacts**

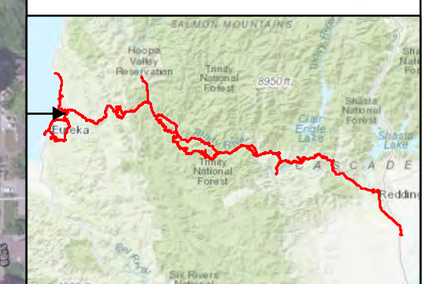

0 250 Feet

Map: 34 of 465

Transcon environmental

Aquatic Resource Delineation
Digital 299 Broadband Project

Legend

- Project
- Survey
- Contours (feet)

** Non-Wetland Waters Polygons Outlined in Red Indicate Locations With Potential Impacts**

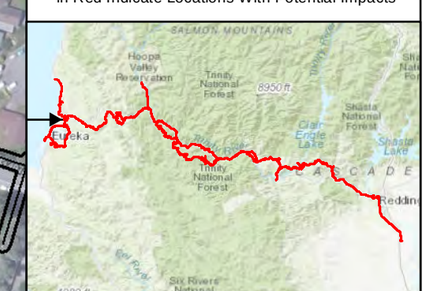

0 250 Feet

Map: 35 of 465

Transcon environmental

Aquatic Resource Delineation
Digital 299 Broadband Project

Legend

- Project
- Survey
- Contours (feet)

** Non-Wetland Waters Polygons Outlined in Red Indicate Locations With Potential Impacts**

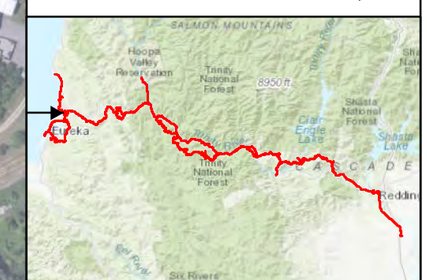

0 250 Feet

Map: 36 of 465

Transcon environmental

Aquatic Resource Delineation
Digital 299 Broadband Project

Legend

- Project
- Survey
- Contours (feet)

** Non-Wetland Waters Polygons Outlined in Red Indicate Locations With Potential Impacts**

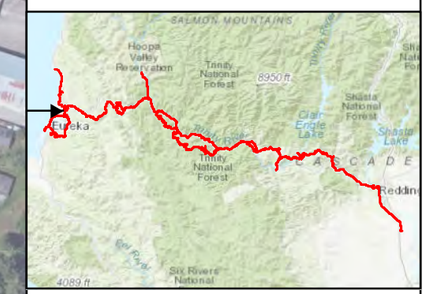

0 250 Feet

Map: 37 of 465

Transcon environmental

Aquatic Resource Delineation
Digital 299 Broadband Project

Legend

- Perennial waterway
- Project
- Survey
- Contours (feet)

** Non-Wetland Waters Polygons Outlined in Red Indicate Locations With Potential Impacts**

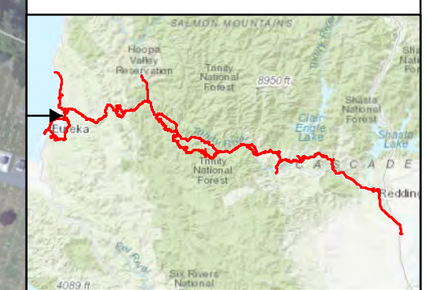

0 250 Feet

Transcon environmental

Map: 38 of 465

Aquatic Resource Delineation
Digital 299 Broadband Project

Legend

- Intermittent waterway
- Project
- Survey
- Contours (feet)

** Non-Wetland Waters Polygons Outlined in Red Indicate Locations With Potential Impacts**

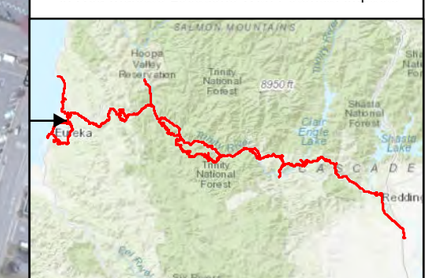

0 250 Feet

Map: 39 of 465

Transcon environmental

Aquatic Resource Delineation
Digital 299 Broadband Project

Legend

- Project
- Survey
- Contours (feet)

** Non-Wetland Waters Polygons Outlined in Red Indicate Locations With Potential Impacts**

0 250 Feet

Map: 40 of 465

Transcon environmental | Planners & Scientists

Aquatic Resource Delineation
Digital 299 Broadband Project

Legend

- Wetland Datapoints
- Freshwater emergent wetland
- Tidal water USACE (404 & Sect 10)
- Intermittent waterway
- Project
- Survey

** Non-Wetland Waters Polygons Outlined in Red Indicate Locations With Potential Impacts**

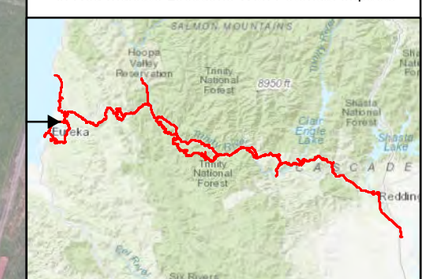

0 250 Feet

Map: 41 of 465

Transcon environmental | Planners & Scientists

Aquatic Resource Delineation
Digital 299 Broadband Project

Legend

- Freshwater emergent wetland
- Project
- Survey

** Non-Wetland Waters Polygons Outlined in Red Indicate Locations With Potential Impacts**

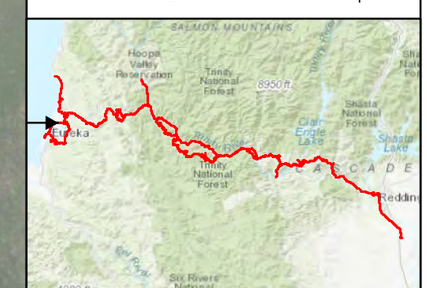

0 250 Feet

Map: 42 of 465

Aquatic Resource Delineation
Digital 299 Broadband Project

Legend

- Freshwater emergent wetland
- Project Area
- Survey Area

** Non-Wetland Waters Polygons Outlined in Red Indicate Locations With Potential Impacts**

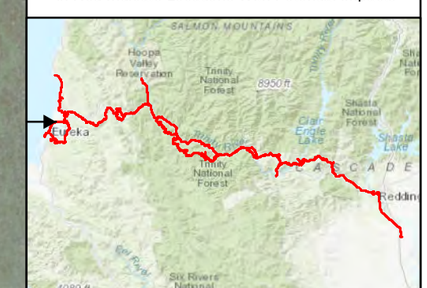

0 250 Feet

Transcon environmental

Map: 43 of 465

Aquatic Resource Delineation
Digital 299 Broadband Project

Legend

- Wetland Datapoints
- Freshwater emergent wetland
- Freshwater forested and shrub wetland
- Project Area
- Survey Area

** Non-Wetland Waters Polygons Outlined in Red Indicate Locations With Potential Impacts**

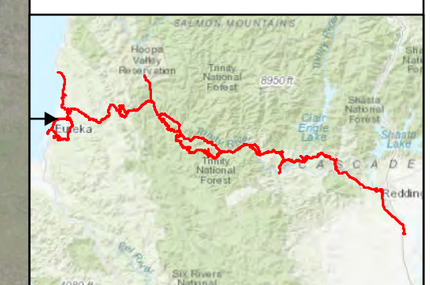

0 250 Feet

Map: 44 of 465

Aquatic Resource Delineation
Digital 299 Broadband Project

Legend

- Wetland Datapoints
- Estuarine wetland
- Freshwater emergent wetland
- Freshwater forested and shrub wetland
- Tidal water USACE (404 & Sect 10)
- Project
- Survey

** Non-Wetland Waters Polygons Outlined in Red Indicate Locations With Potential Impacts**

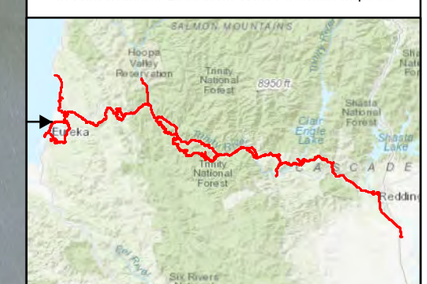

0 250 Feet

Map: 45 of 465

Transcon environmental | Planners & Scientists

Aquatic Resource Delineation
Digital 299 Broadband Project

Legend

- Wetland Datapoints
- Freshwater emergent wetland
- Freshwater forested and shrub wetland
- Project Area
- Survey Area
- Contours (feet)

** Non-Wetland Waters Polygons Outlined in Red Indicate Locations With Potential Impacts**

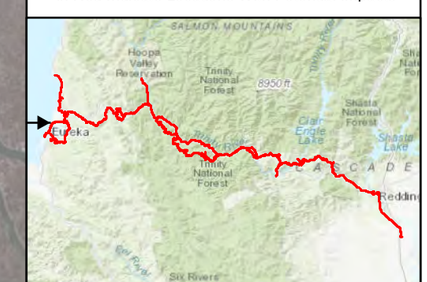

0 250 Feet

Map: 46 of 465

Transcon environmental | Planners & Scientists

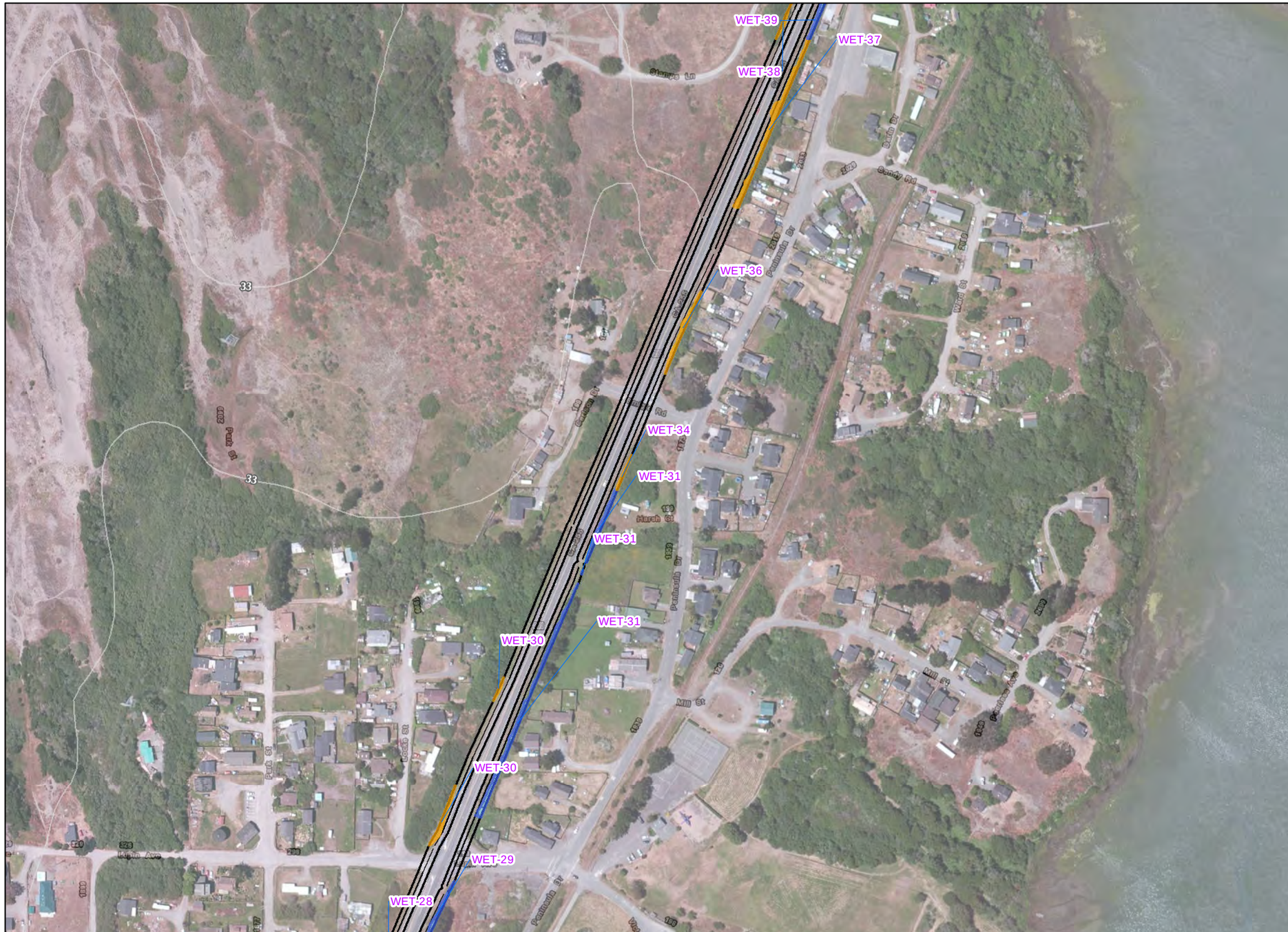

Aquatic Resource Delineation
Digital 299 Broadband Project

Legend

- Freshwater emergent wetland
- Freshwater forested and shrub wetland
- Project Area
- Survey Area
- Contours (feet)

** Non-Wetland Waters Polygons Outlined in Red Indicate Locations With Potential Impacts**

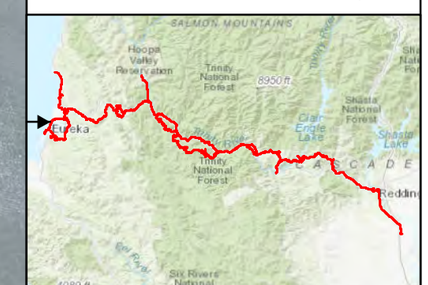

0 250 Feet

Map: 47 of 465

Transcon environmental | Planners & Scientists

Aquatic Resource Delineation
Digital 299 Broadband Project

Legend

- Freshwater emergent wetland
- Freshwater forested and shrub wetland
- Project
- Survey
- Contours (feet)

** Non-Wetland Waters Polygons Outlined in Red Indicate Locations With Potential Impacts**

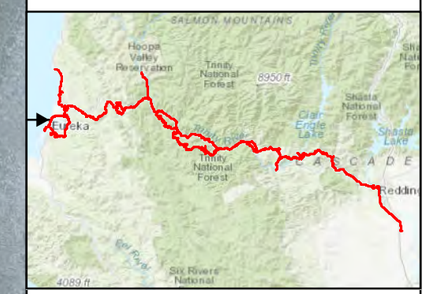

0 250 Feet

Map: 48 of 465

Transcon environmental | Planners & Scientists

WET-21
WET-19
WET-19
WET-20
WET-20
WET-19
WET-19
WET-17
WET-19
WET-18
WET-18
WET-16
11U
Orange St
Pacific Ave
Pacific Dr
Pacific Dr
Pacific Dr
Pacific Ave
Pacific Avenue
Pacific Avenue
Pacific Avenue

Aquatic Resource Delineation
Digital 299 Broadband Project

Legend

- Wetland Datapoints
- Estuarine wetland
- Freshwater forested and shrub wetland
- Project
- Survey
- Contours (feet)

** Non-Wetland Waters Polygons Outlined in Red Indicate Locations With Potential Impacts**

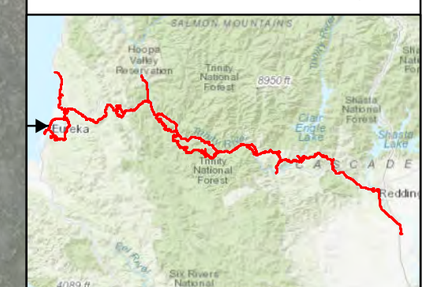

0 250 Feet

Map: 50 of 465

Aquatic Resource Delineation
Digital 299 Broadband Project

Legend

- Wetland Datapoints
- Freshwater emergent wetland
- Freshwater forested and shrub wetland
- Project Area
- Survey Area
- Contours (feet)

** Non-Wetland Waters Polygons Outlined in Red Indicate Locations With Potential Impacts**

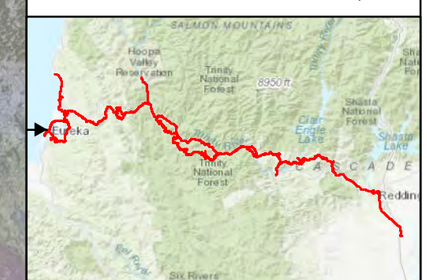

0 250 Feet

Map: 51 of 465

Transcon environmental | Planners & Scientists

Aquatic Resource Delineation
Digital 299 Broadband Project

Legend

- Project
- Survey
- Contours (feet)

** Non-Wetland Waters Polygons Outlined in Red Indicate Locations With Potential Impacts**

0 250 Feet

Map: 52 of 465

Transcon environmental

Aquatic Resource Delineation
Digital 299 Broadband Project

Legend

- Wetland Datapoints
- Freshwater forested and shrub wetland
- Project
- Survey
- Contours (feet)

** Non-Wetland Waters Polygons Outlined in Red Indicate Locations With Potential Impacts**

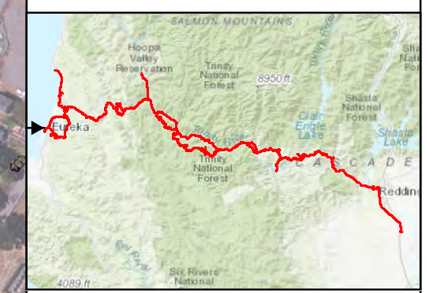

0 250 Feet

Map: 53 of 465

Transcon environmental

Aquatic Resource Delineation
Digital 299 Broadband Project

Legend

- Wetland Datapoints
- Freshwater emergent wetland
- Project
- Survey
- Contours (feet)

** Non-Wetland Waters Polygons Outlined in Red Indicate Locations With Potential Impacts**

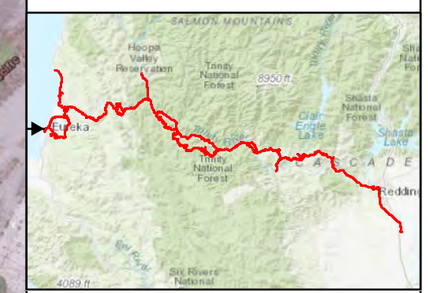

0 250 Feet

Transcon environmental

Map: 54 of 465

Aquatic Resource Delineation
Digital 299 Broadband Project

Legend

- Wetland Datapoints
- Freshwater emergent wetland
- Freshwater forested and shrub wetland
- Potential Staging/Laydown Areas
- Project
- Survey
- Contours (feet)

** Non-Wetland Waters Polygons Outlined in Red Indicate Locations With Potential Impacts**

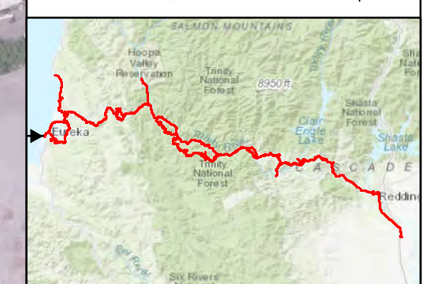

0 250 Feet

Map: 55 of 465

Transcon environmental

Aquatic Resource Delineation
Digital 299 Broadband Project

Legend

- Tidal water USACE (404 & Sect 10)
- Project Area
- Survey Area

** Non-Wetland Waters Polygons Outlined in Red Indicate Locations With Potential Impacts**

0 250 Feet

Map: 56 of 465

Transcon environmental

Aquatic Resource Delineation
Digital 299 Broadband Project

Legend

- Tidal water USACE (404 & Sect 10)
- Project
- Survey

** Non-Wetland Waters Polygons Outlined in Red Indicate Locations With Potential Impacts**

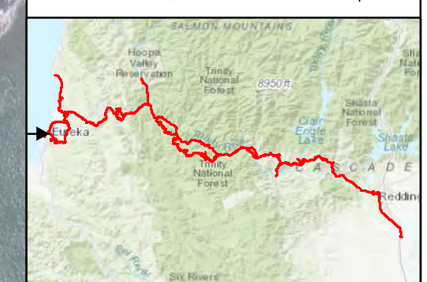

0 250 Feet

Map: 57 of 465

Transcon environmental

Aquatic Resource Delineation
Digital 299 Broadband Project

Legend

- Tidal water USACE (404 & Sect 10)
- Project
- Survey

** Non-Wetland Waters Polygons Outlined in Red Indicate Locations With Potential Impacts**

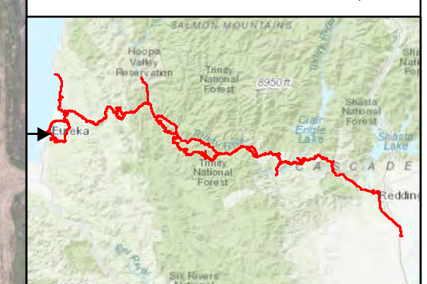

0 250 Feet

Map: 58 of 465

Transcon environmental | Planners & Scientists

Aquatic Resource Delineation
Digital 299 Broadband Project

Legend

- Freshwater forested and shrub wetland
- Project
- Survey
- Contours (feet)

** Non-Wetland Waters Polygons Outlined in Red Indicate Locations With Potential Impacts**

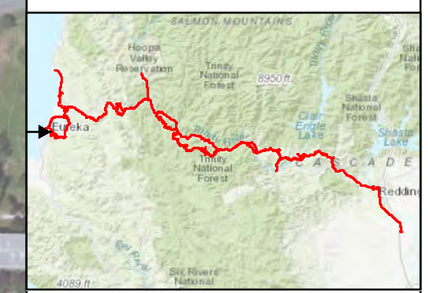

0 250 Feet

Transcon environmental

Planners & Scientists

Aquatic Resource Delineation
Digital 299 Broadband Project

Legend

- Project Area
- Survey Area
- Contours (feet)

** Non-Wetland Waters Polygons Outlined in Red Indicate Locations With Potential Impacts**

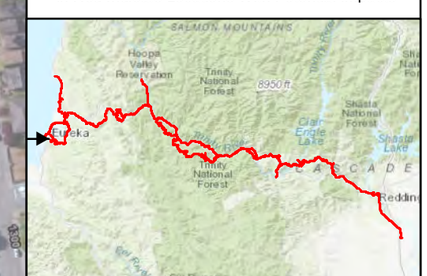

0 250 Feet

Map: 60 of 465

Transcon environmental

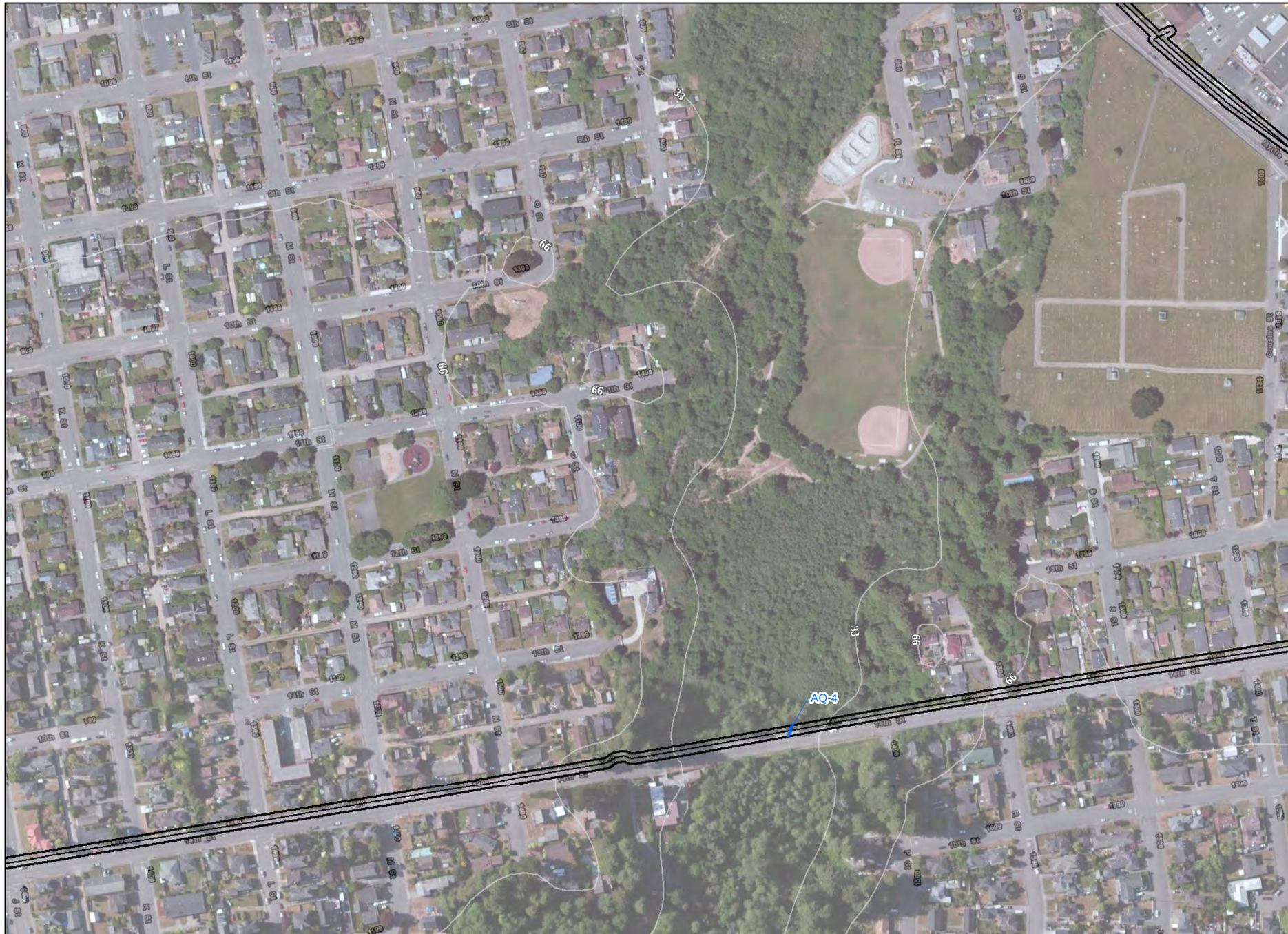

Aquatic Resource Delineation
Digital 299 Broadband Project

Legend

- Perennial waterway
- Project Area
- Survey Area
- Contours (feet)

** Non-Wetland Waters Polygons Outlined in Red Indicate Locations With Potential Impacts**

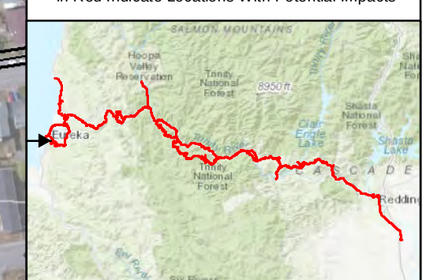

0 250 Feet

Transcon environmental

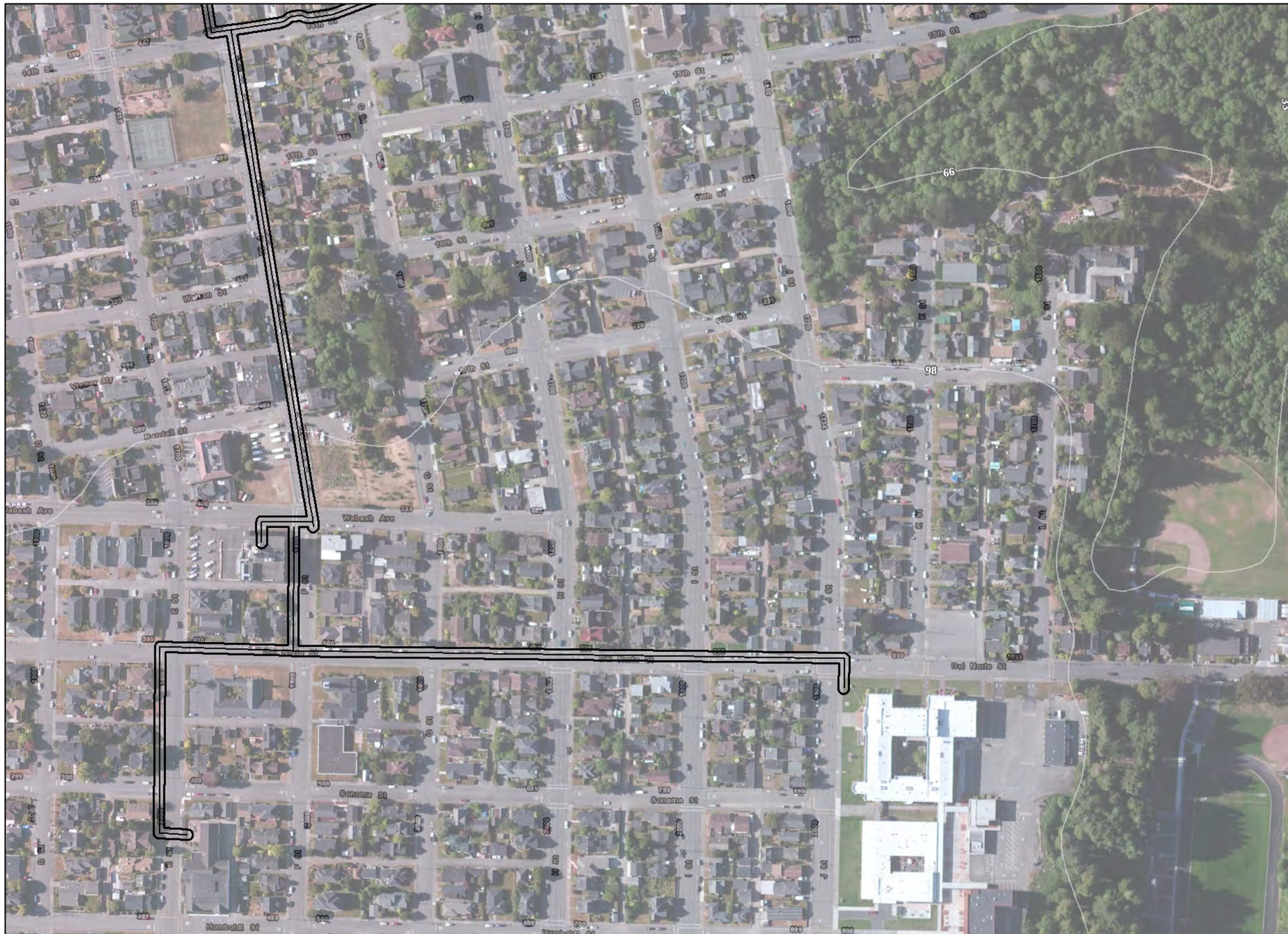

Aquatic Resource Delineation
Digital 299 Broadband Project

Legend

- Project
- Survey
- Contours (feet)

** Non-Wetland Waters Polygons Outlined in Red Indicate Locations With Potential Impacts**

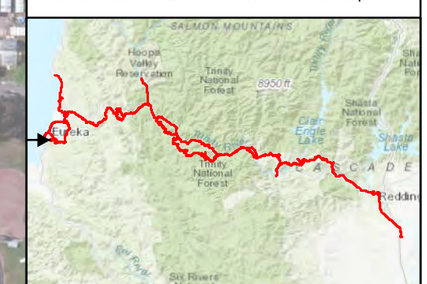

0 250 Feet

Map: 62 of 465

Transcon environmental

Aquatic Resource Delineation
Digital 299 Broadband Project

Legend

- Freshwater forested and shrub wetland
- Tidal water USACE (404 & Sect 10)
- Perennial waterway
- Project
- Survey
- Contours (feet)

** Non-Wetland Waters Polygons Outlined in Red Indicate Locations With Potential Impacts**

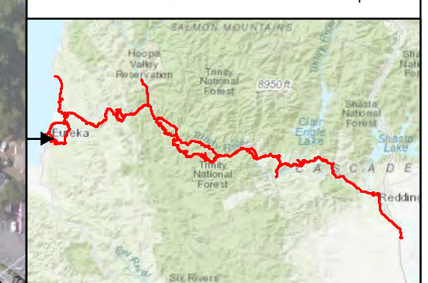

0 250 Feet

Map: 63 of 465

Transcon environmental

Aquatic Resource Delineation
Digital 299 Broadband Project

Legend

- Freshwater forested and shrub wetland
- Perennial waterway
- Project
- Survey
- Contours (feet)

** Non-Wetland Waters Polygons Outlined in Red Indicate Locations With Potential Impacts**

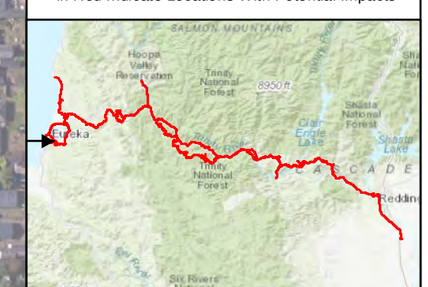

0 250 Feet

Transcon environmental | Planners & Scientists

Map: 64 of 465

Aquatic Resource Delineation
Digital 299 Broadband Project

Legend

- Project
- Survey
- Contours (feet)

** Non-Wetland Waters Polygons Outlined in Red Indicate Locations With Potential Impacts**

0 250 Feet

Transcon environmental

Map: 65 of 465

Aquatic Resource Delineation
Digital 299 Broadband Project

Legend

- Project
- Survey
- Contours (feet)

** Non-Wetland Waters Polygons Outlined in Red Indicate Locations With Potential Impacts**

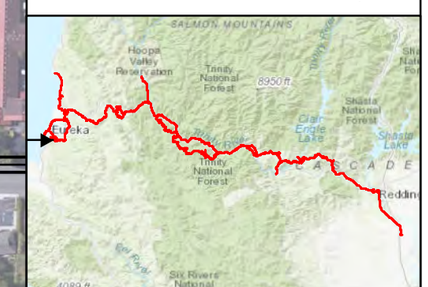

0 250 Feet

Map: 66 of 465

Transcon environmental

Aquatic Resource Delineation
Digital 299 Broadband Project

Legend

- Potential Staging/Laydown Areas
- Project
- Survey
- Contours (feet)

** Non-Wetland Waters Polygons Outlined in Red Indicate Locations With Potential Impacts**

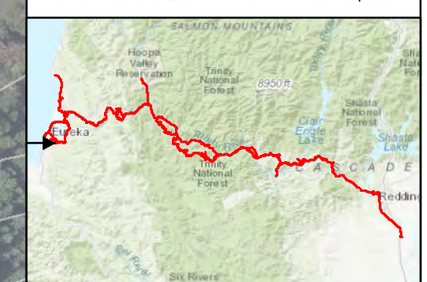

0 250 Feet

Transcon environmental | Planners & Scientists

Map: 67 of 465

Aquatic Resource Delineation
Digital 299 Broadband Project

Legend

- Freshwater emergent wetland
- Tidal water USACE (404 & Sect 10)
- Intermittent waterway
- Project
- Survey
- Contours (feet)

** Non-Wetland Waters Polygons Outlined in Red Indicate Locations With Potential Impacts**

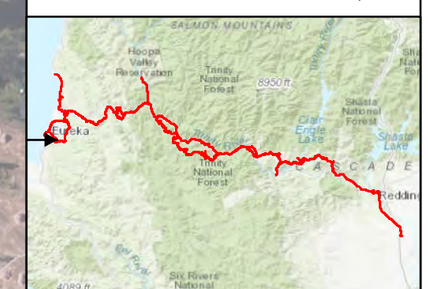

0 250 Feet

Map: 68 of 465

Transcon environmental | Planners & Scientists

WET-66
Myrtle Ave
Myrtle Ave
Myrtle Ave

Aquatic Resource Delineation
Digital 299 Broadband Project

WET-94
Swanlund Ln
Swanlund Ln
Swanlund Ln
Swanlund Ln
Swanlund Ln
Dallas Ln
Dallas Ln
Dallas

Aquatic Resource Delineation
Digital 299 Broadband Project

Legend

- Freshwater forested and shrub wetland
- Perennial waterway
- Intermittent waterway
- Potential Staging/Laydown Areas
- Project Area
- Survey Area

** Non-Wetland Waters Polygons Outlined in Red Indicate Locations With Potential Impacts**

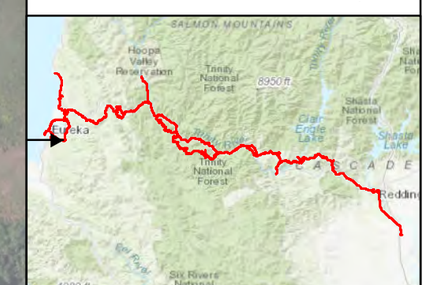

0 250 Feet

Map: 71 of 465

Transcon environmental | Planners & Scientists

Aquatic Resource Delineation
Digital 299 Broadband Project

Legend

- Project
- Survey
- Contours (feet)

** Non-Wetland Waters Polygons Outlined in Red Indicate Locations With Potential Impacts**

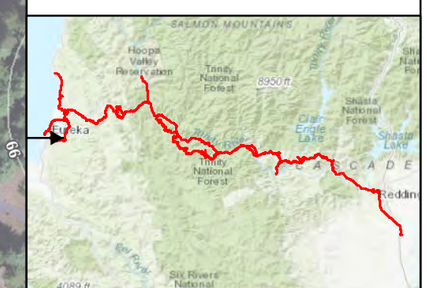

0 250 Feet

Map: 72 of 465

Aquatic Resource Delineation
Digital 299 Broadband Project

Legend

- Intermittent waterway
- Project
- Survey
- Contours (feet)

** Non-Wetland Waters Polygons Outlined in Red Indicate Locations With Potential Impacts**

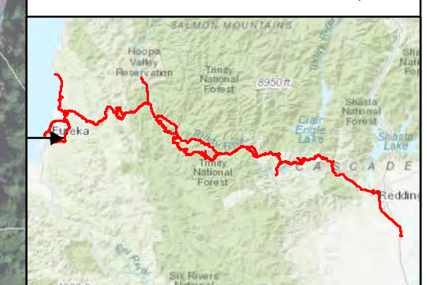

0 250 Feet

Map: 73 of 465

Aquatic Resource Delineation
Digital 299 Broadband Project

Legend

- Freshwater forested and shrub wetland
- Perennial waterway
- Project
- Survey
- Contours (feet)

** Non-Wetland Waters Polygons Outlined in Red Indicate Locations With Potential Impacts**

0 250 Feet

Map: 74 of 465

Transcon environmental | Planners & Scientists

Aquatic Resource Delineation
Digital 299 Broadband Project

Legend

- Intermittent waterway
- Project
- Survey
- Contours (feet)

** Non-Wetland Waters Polygons Outlined in Red Indicate Locations With Potential Impacts**

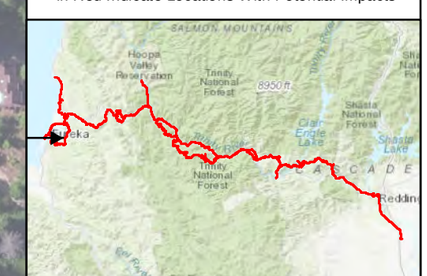

0 250 Feet

Map: 75 of 465

Transcon environmental | Planners & Scientists

Aquatic Resource Delineation
Digital 299 Broadband Project

Legend

- Project
- Survey
- Contours (feet)

** Non-Wetland Waters Polygons Outlined in Red Indicate Locations With Potential Impacts**

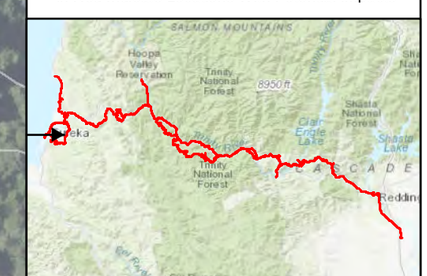

0 250 Feet

Map: 76 of 465

Transcon environmental | Planners & Scientists

Aquatic Resource Delineation
Digital 299 Broadband Project

Legend

- Freshwater forested and shrub wetland
- Perennial waterway
- Project
- Survey
- Contours (feet)

** Non-Wetland Waters Polygons Outlined in Red Indicate Locations With Potential Impacts**

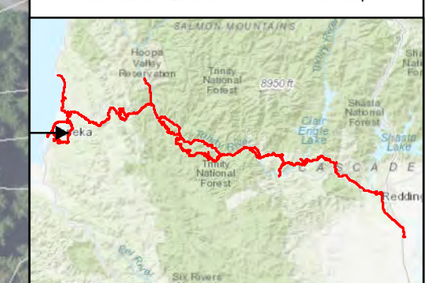

0 250 Feet

Map: 77 of 465

Transcon environmental | Planners & Scientists

Aquatic Resource Delineation
Digital 299 Broadband Project

Legend

- Freshwater emergent wetland
- Freshwater forested and shrub wetland
- Perennial waterway
- Project
- Survey
- Contours (feet)

** Non-Wetland Waters Polygons Outlined in Red Indicate Locations With Potential Impacts**

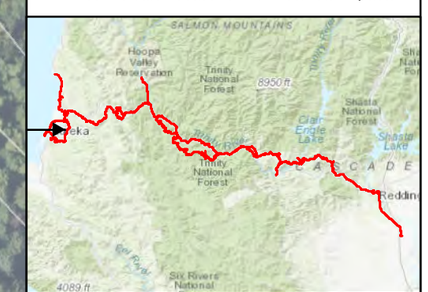

0 250 Feet

Map: 78 of 465

Transcon environmental

Aquatic Resource Delineation
Digital 299 Broadband Project

Legend

- Intermittent waterway
- Project
- Survey
- Contours (feet)

** Non-Wetland Waters Polygons Outlined in Red Indicate Locations With Potential Impacts**

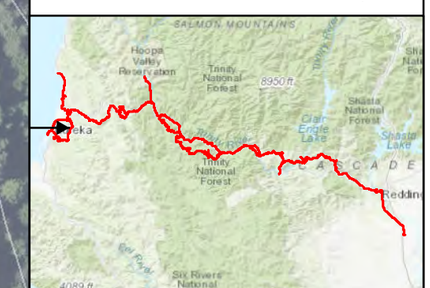

0 250 Feet

Map: 79 of 465

Aquatic Resource Delineation
Digital 299 Broadband Project

Legend

- Freshwater emergent wetland
- Freshwater forested and shrub wetland
- Perennial waterway
- Project
- Survey
- Contours (feet)

** Non-Wetland Waters Polygons Outlined in Red Indicate Locations With Potential Impacts**

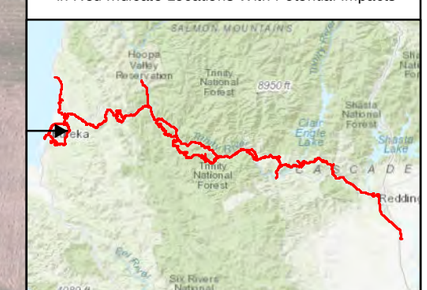

0 250 Feet

Map: 80 of 465

Transcon environmental | Planners & Scientists

Aquatic Resource Delineation
Digital 299 Broadband Project

Legend

- Freshwater forested and shrub wetland
- Project
- Survey
- Contours (feet)

** Non-Wetland Waters Polygons Outlined in Red Indicate Locations With Potential Impacts**

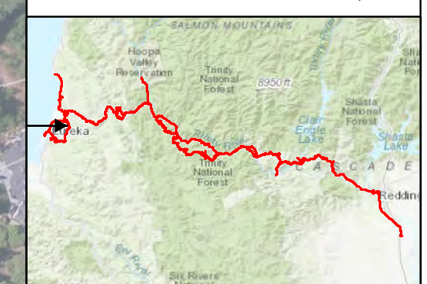

0 250 Feet

Map: 81 of 465

Transcon environmental

Aquatic Resource Delineation
Digital 299 Broadband Project

Legend

- Freshwater forested and shrub wetland
- Project Area
- Survey Area
- Contours (feet)

** Non-Wetland Waters Polygons Outlined in Red Indicate Locations With Potential Impacts**

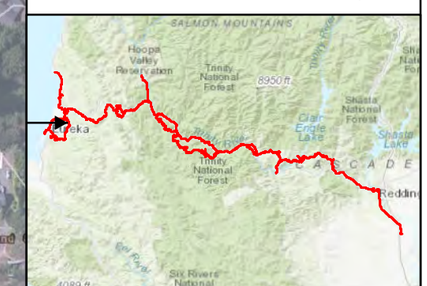

0 250 Feet

Map: 82 of 465

Transcon environmental

Aquatic Resource Delineation
Digital 299 Broadband Project

Legend

- Freshwater forested and shrub wetland
- Intermittent waterway
- Project Area
- Survey Area
- Contours (feet)

** Non-Wetland Waters Polygons Outlined in Red Indicate Locations With Potential Impacts**

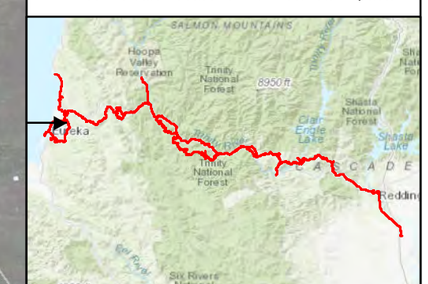

0 250 Feet

Map: 83 of 465

Transcon environmental | Planners & Scientists

Aquatic Resource Delineation
Digital 299 Broadband Project

Legend

- Freshwater forested and shrub wetland
- Project
- Survey
- Contours (feet)

** Non-Wetland Waters Polygons Outlined in Red Indicate Locations With Potential Impacts**

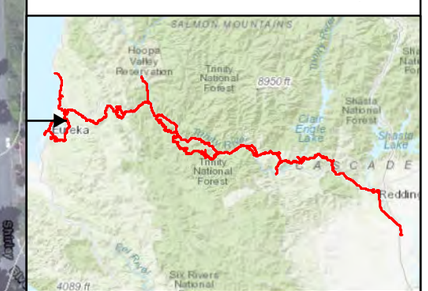

0 250 Feet

Map: 84 of 465

Transcon environmental | Planners & Scientists

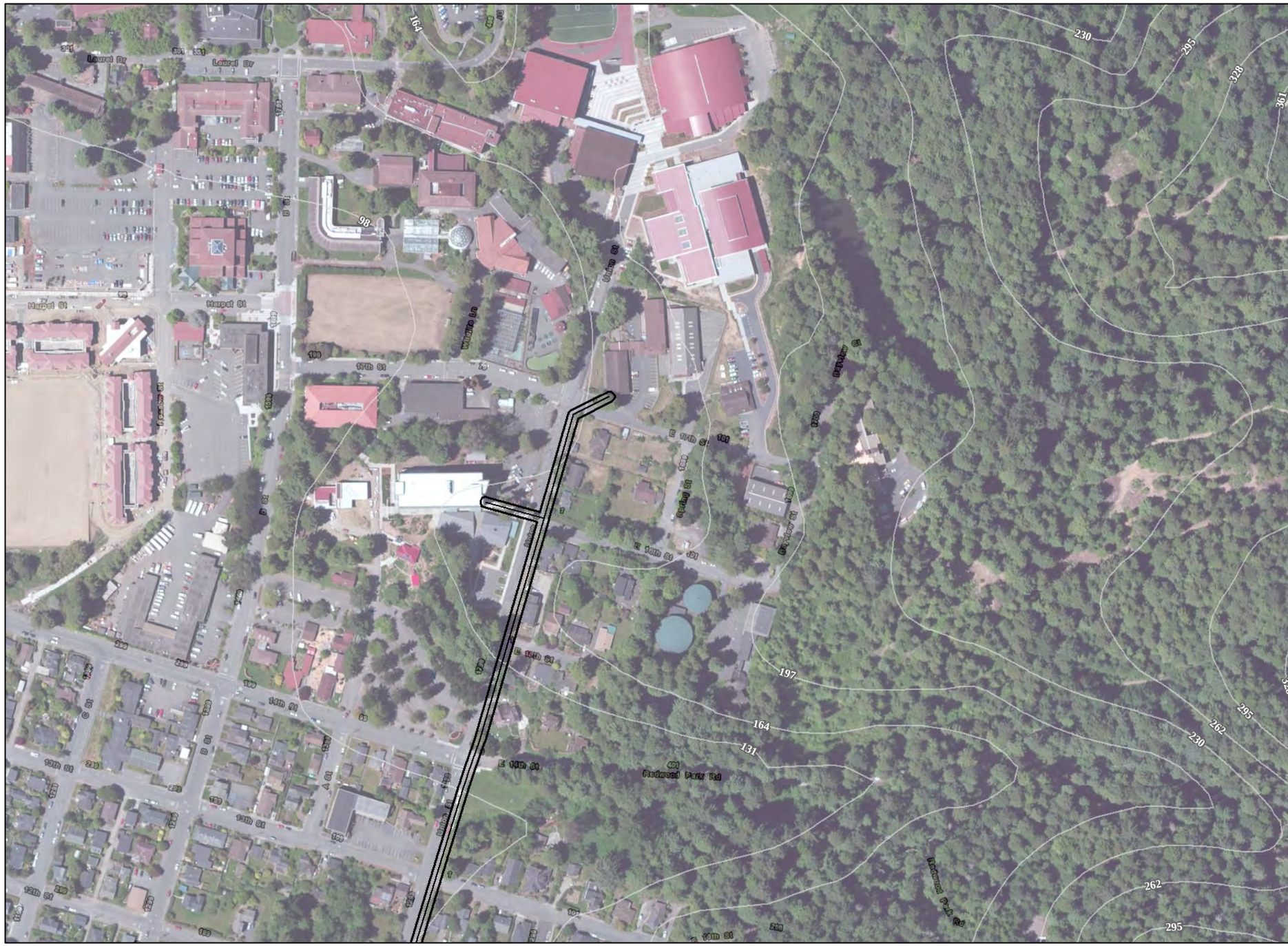

Aquatic Resource Delineation
Digital 299 Broadband Project

Legend

- Project Area
- Survey Area
- Contours (feet)

** Non-Wetland Waters Polygons Outlined in Red Indicate Locations With Potential Impacts**

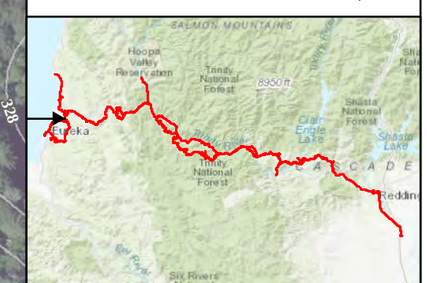

0 250 Feet

Map: 85 of 465

Transcon environmental

WET-112
AQ-53
Redwood Hwy
US-101 N
US-101 S
Center Ave
Community Park Way
Fields Mill Rd
Union St
Spring St
Alameda Blvd
Park St
Pine St
Fir St
Elm St
Cedar St
Oak St
Maple St
Willow St
Walnut St
Hill St
Ash St
Birch St
Cherry St
Dell Ave
Dell Ave
Alameda Blvd
Alameda Park
Alameda Village Apts
Alameda Village Apts
Alameda Village Apts

Aquatic Resource Delineation
Digital 299 Broadband Project

Legend

- Project Area
- Survey Area
- Contours (feet)

** Non-Wetland Waters Polygons Outlined in Red Indicate Locations With Potential Impacts**

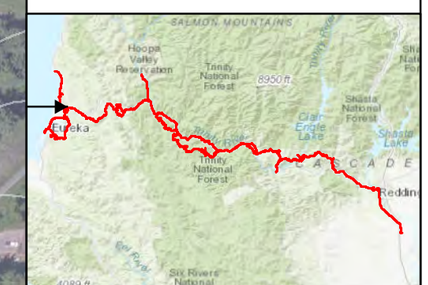

0 250 Feet

Map: 87 of 465

Transcon environmental

Aquatic Resource Delineation
Digital 299 Broadband Project

Legend

- Perennial waterway
- Project Area
- Survey Area
- Contours (feet)

** Non-Wetland Waters Polygons Outlined in Red Indicate Locations With Potential Impacts**

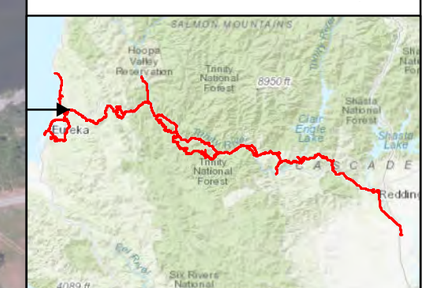

0 250 Feet

Map: 88 of 465

Aquatic Resource Delineation
Digital 299 Broadband Project

Legend

- Potential Staging/Laydown Areas
- Project
- Survey
- Contours (feet)

** Non-Wetland Waters Polygons Outlined in Red Indicate Locations With Potential Impacts**

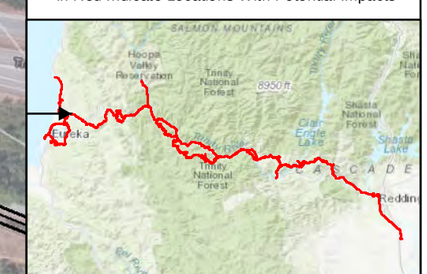

0 250 Feet

Transcon environmental

Map: 89 of 465

Aquatic Resource Delineation
Digital 299 Broadband Project

Legend

- Project
- Survey
- Contours (feet)

** Non-Wetland Waters Polygons Outlined in Red Indicate Locations With Potential Impacts**

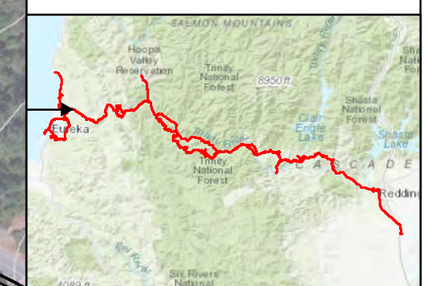

0 250 Feet

Map: 90 of 465

Transcon environmental

AQ-68
Trinity Scenic Byway
Glendale Dr
Lenore Heights Rd
Wallace Ln
Walker Ln
Glendale Ln
Glendale Rd
Glendale Dr
Glendale Dr
Trinity Scenic Byway
Trinity Scenic Byway
Trinity Scenic Byway
Trinity Scenic Byway
CA-299 W
CA-299 E
CA-299 W
CA-299 E
CA-299 W
CA-299 E
CA-299 W
CA-299 E
98
66
98
131
66
98
1219
1220
1219
1112
1189
1189
1189

Aquatic Resource Delineation
Digital 299 Broadband Project

Legend

- Perennial waterway
- Project
- Survey
- Contours (feet)

** Non-Wetland Waters Polygons Outlined in Red Indicate Locations With Potential Impacts**

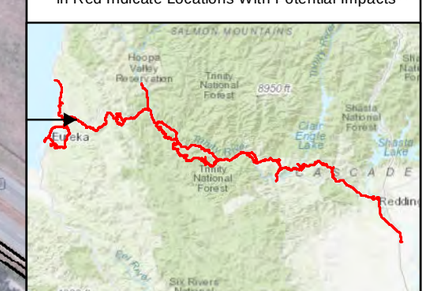

0 250 Feet

Map: 92 of 465

Transcon environmental | Planners & Scientists

Aquatic Resource Delineation
Digital 299 Broadband Project

Legend

- Project
- Survey
- Contours (feet)

** Non-Wetland Waters Polygons Outlined in Red Indicate Locations With Potential Impacts**

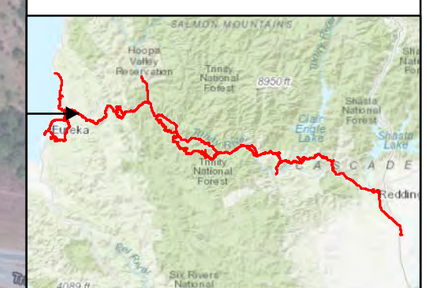

0 250 Feet

Map: 93 of 465

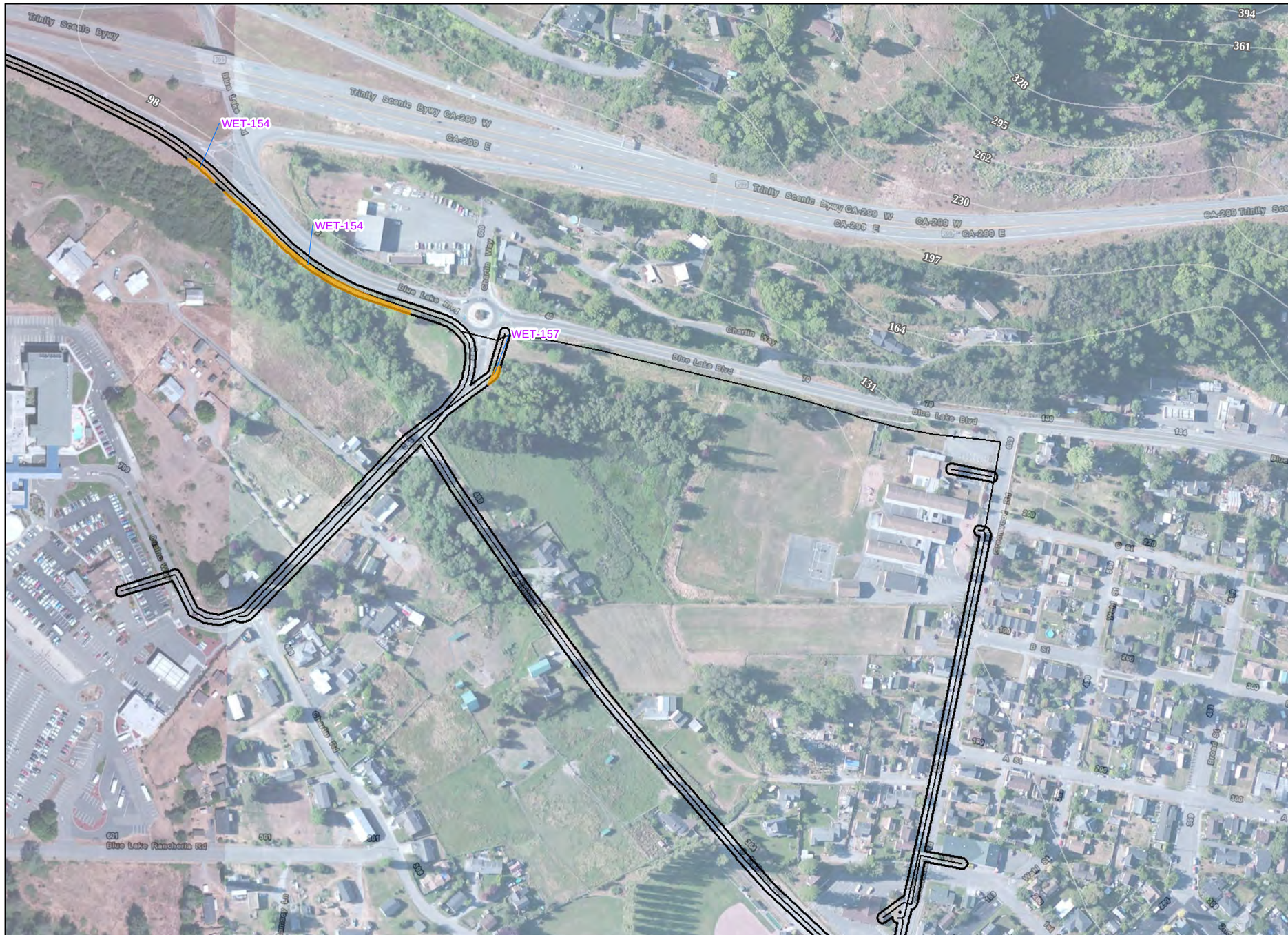

Aquatic Resource Delineation
Digital 299 Broadband Project

Legend

- Freshwater forested and shrub wetland
- Project
- Survey
- Contours (feet)

** Non-Wetland Waters Polygons Outlined in Red Indicate Locations With Potential Impacts**

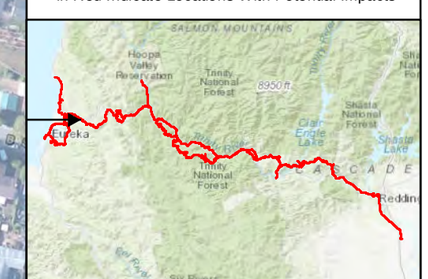

0 250 Feet

Transcon environmental

Map: 94 of 465

AQ-562
AQ-575
AQ-73
AQ-73
Railroad Ave
Pierson Ave
Pierson Rd
Hilfiker Rd
Hilfiker Ln
Ryan Lane Ave
Ryan Ln
Ryan Ave
Rouse Ct
Leverson Ct
Evergreen
Cherry Rd
Cherry Ln
Cherry Ave
Cherry St
Ryan Ave
Rio Dell Ave
Rio Dell Ln
Rio Dell Rd
Rio Dell Ln
Rio Dell Ave
Rio Dell Rd
Rio Dell Ln
Rio Dell Ave
Rio Dell Ln
Rio Dell Ave
Rio Dell Ln
Rio Dell Ave

197
230
262
295
328
361
394
426
459
492
525
558
Blue Lake Blvd
Blue Lake Blvd
Blue Lake Blvd

Aquatic Resource Delineation
Digital 299 Broadband Project

Legend

- Potential Staging/Laydown Areas
- Project
- Survey
- Contours (feet)

** Non-Wetland Waters Polygons Outlined in Red Indicate Locations With Potential Impacts**

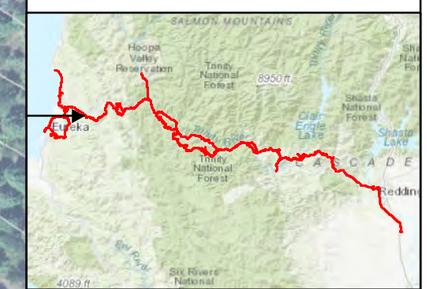

0 250 Feet

Map: 97 of 465

328
295
262
230
197
164
137
Riverside Rd
Old Bridge Ln
131
Riverside Rd
Riverside Rd
Riverside Rd
Riverside Rd
Riverside Rd
Redwood Hwy 299
Riverside Rd
Riverside Rd
Riverside Rd
Riverside Rd
Riverside Rd

Aquatic Resource Delineation
Digital 299 Broadband Project

Legend

- Perennial waterway
- Potential Staging/Laydown Areas
- Project
- Survey
- Contours (feet)

** Non-Wetland Waters Polygons Outlined in Red Indicate Locations With Potential Impacts**

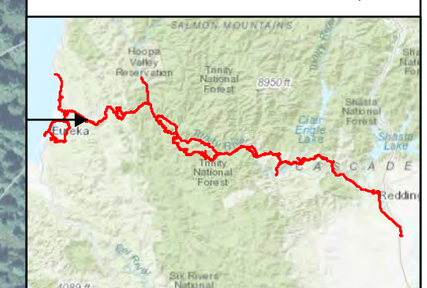

0 250 Feet

Map: 99 of 465

Transcon environmental | Planners & Scientists

Aquatic Resource Delineation
Digital 299 Broadband Project

Legend

- Intermittent waterway
- Project
- Survey
- Contours (feet)

** Non-Wetland Waters Polygons Outlined in Red Indicate Locations With Potential Impacts**

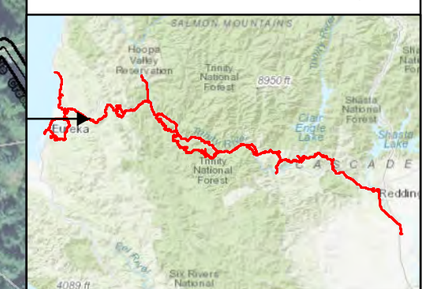

0 250 Feet

Map: 100 of 465

Transcon environmental | Planners & Scientists

Aquatic Resource Delineation
Digital 299 Broadband Project

Legend

- Project
- Survey
- Contours (feet)

** Non-Wetland Waters Polygons Outlined in Red Indicate Locations With Potential Impacts**

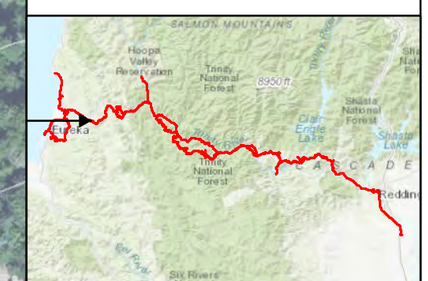

0 250 Feet

Map: 101 of 465

Transcon environmental | Planners & Scientists

Aquatic Resource Delineation
Digital 299 Broadband Project

Legend

- Intermittent waterway
- Project
- Survey
- Contours (feet)

** Non-Wetland Waters Polygons Outlined in Red Indicate Locations With Potential Impacts**

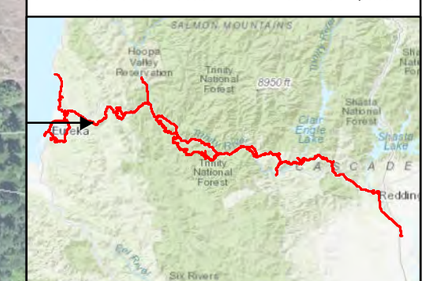

0 250 Feet

Map: 102 of 465

Transcon environmental

Aquatic Resource Delineation
Digital 299 Broadband Project

Legend

- Wetland Datapoints
- Freshwater emergent wetland
- Intermittent waterway
- Project
- Survey
- Contours (feet)

** Non-Wetland Waters Polygons Outlined in Red Indicate Locations With Potential Impacts**

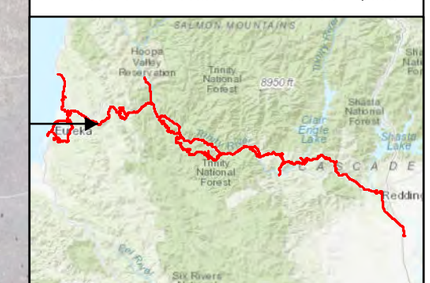

0 250 Feet

Map: 103 of 465

Aquatic Resource Delineation
Digital 299 Broadband Project

Legend

- Intermittent waterway
- Project
- Survey
- Contours (feet)

** Non-Wetland Waters Polygons Outlined in Red Indicate Locations With Potential Impacts**

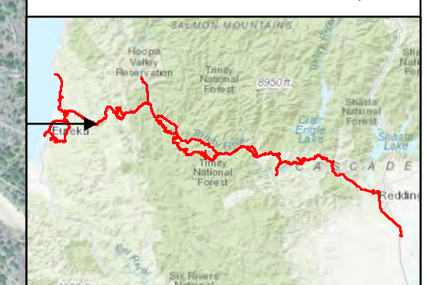

0 250 Feet

Map: 104 of 465

Transcon environmental

Aquatic Resource Delineation
Digital 299 Broadband Project

Legend

Project

Survey

Contours (feet)

** Non-Wetland Waters Polygons Outlined in Red Indicate Locations With Potential Impacts**

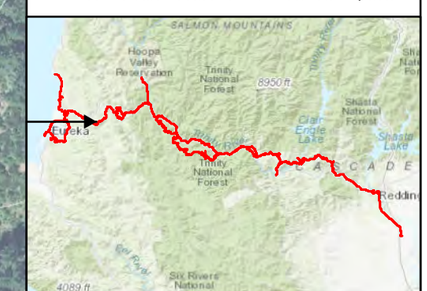

0 250 Feet

Map: 105 of 465

Transcon environmental

Aquatic Resource Delineation
Digital 299 Broadband Project

Legend

- Potential Staging/Laydown Areas
- Project
- Survey
- Contours (feet)

** Non-Wetland Waters Polygons Outlined in Red Indicate Locations With Potential Impacts**

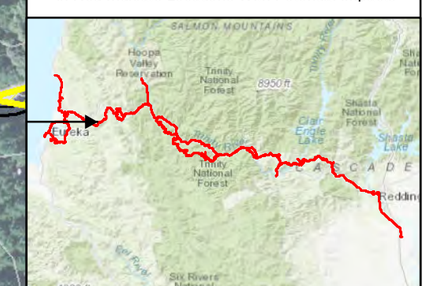

0 250 Feet

Map: 106 of 465

Transcon environmental | Planners & Scientists

Aquatic Resource Delineation
Digital 299 Broadband Project

Legend

- Intermittent waterway
- Potential Staging/Laydown Areas
- Project
- Survey
- Contours (feet)

** Non-Wetland Waters Polygons Outlined in Red Indicate Locations With Potential Impacts**

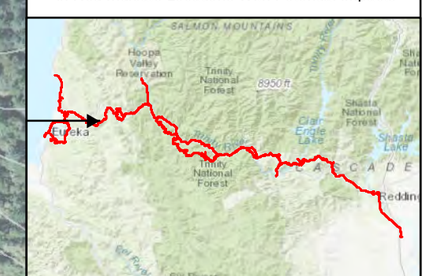

0 250 Feet

Map: 107 of 465

Transcon environmental | Planners & Scientists

Aquatic Resource Delineation
Digital 299 Broadband Project

Legend

- Intermittent waterway
- Project
- Survey
- Contours (feet)

** Non-Wetland Waters Polygons Outlined in Red Indicate Locations With Potential Impacts**

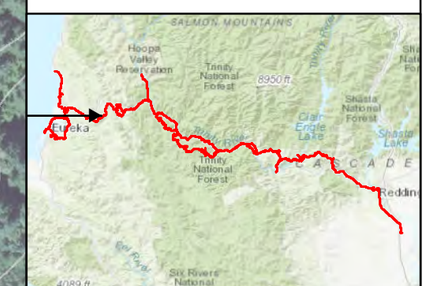

0 250 Feet

Map: 108 of 465

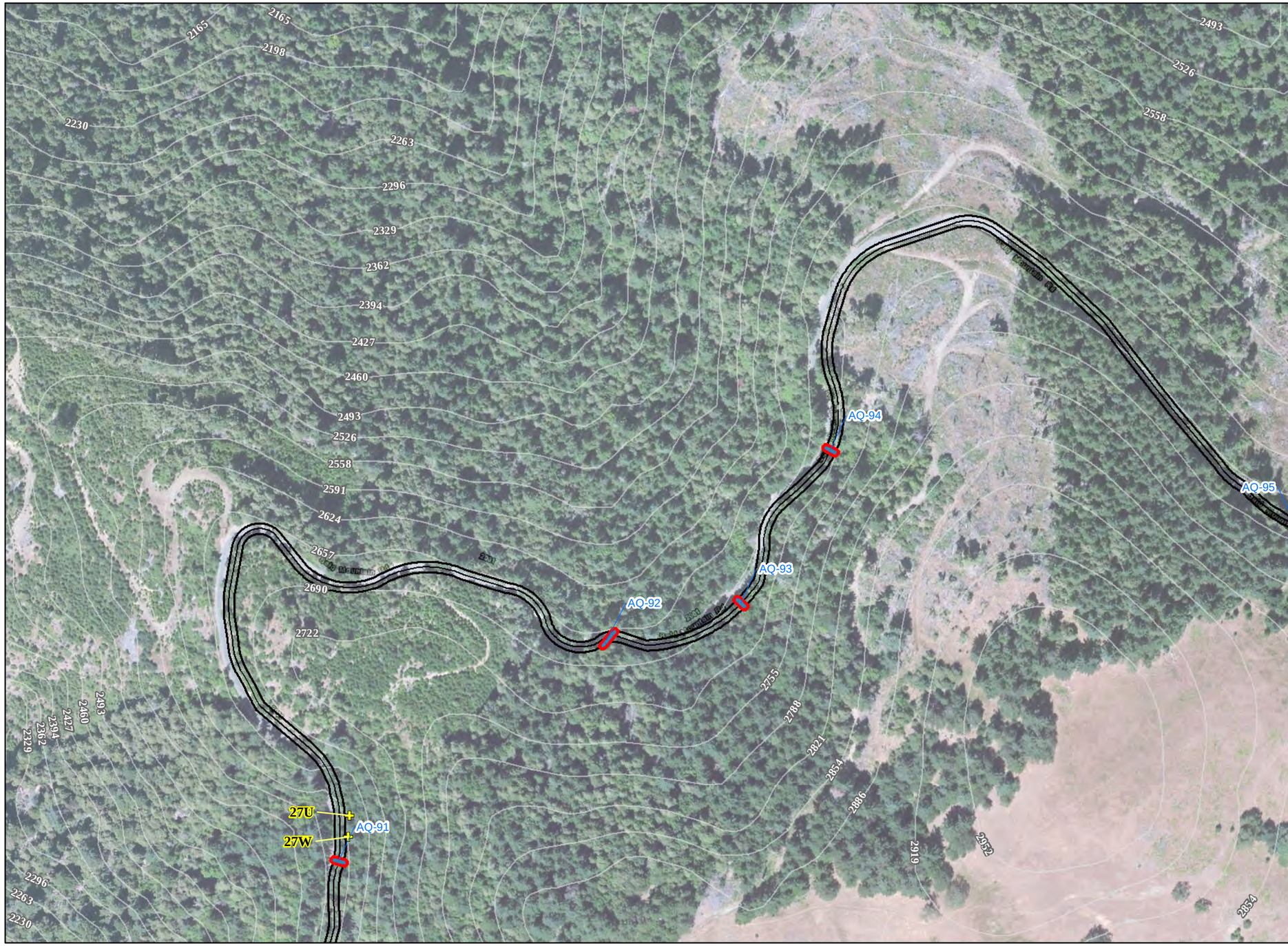

Aquatic Resource Delineation
Digital 299 Broadband Project

Legend

- Wetland Datapoints
- Intermittent waterway
- Project
- Survey
- Contours (feet)

** Non-Wetland Waters Polygons Outlined in Red Indicate Locations With Potential Impacts**

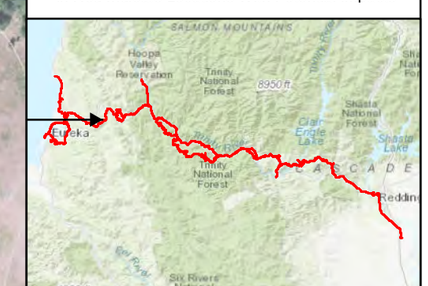

0 250 Feet

Map: 109 of 465

Transcon environmental | Planners & Scientists

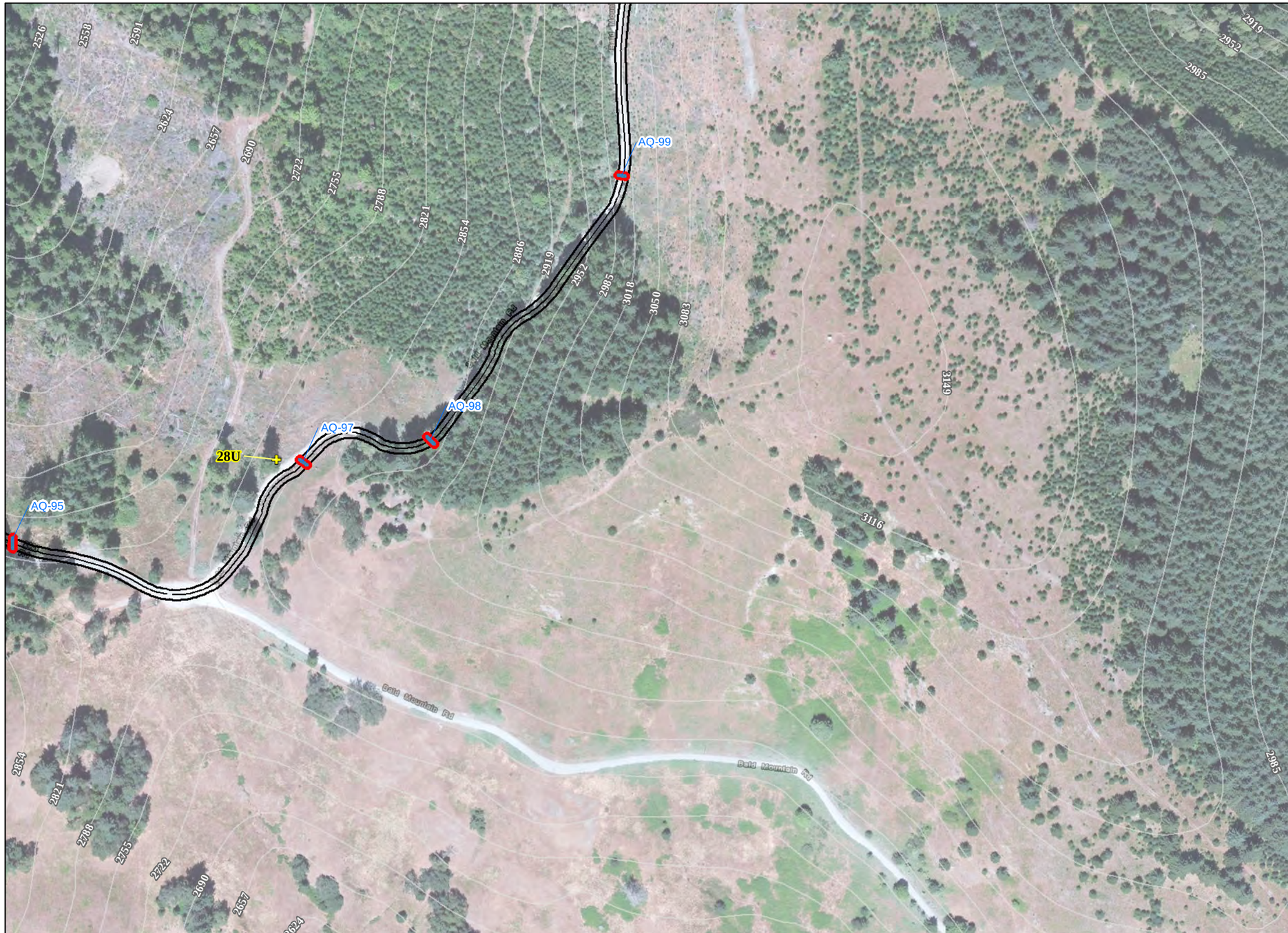

Aquatic Resource Delineation
Digital 299 Broadband Project

Legend

- Wetland Datapoints
- Intermittent waterway
- Project
- Survey
- Contours (feet)

** Non-Wetland Waters Polygons Outlined in Red Indicate Locations With Potential Impacts**

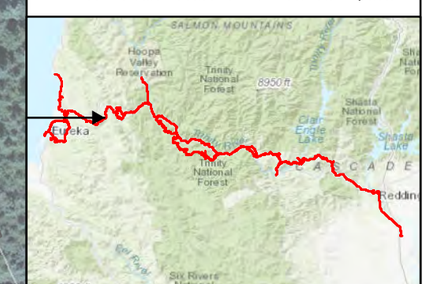

0 250 Feet

Map: 110 of 465

Transcon environmental

Aquatic Resource Delineation
Digital 299 Broadband Project

Legend

Project

Survey

Contours (feet)

** Non-Wetland Waters Polygons Outlined
in Red Indicate Locations With Potential Impacts**

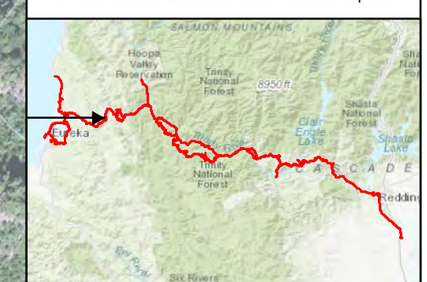

0 250 Feet

Map: 111 of 465

Aquatic Resource Delineation
Digital 299 Broadband Project

Legend

Project

Survey

Contours (feet)

** Non-Wetland Waters Polygons Outlined in Red Indicate Locations With Potential Impacts**

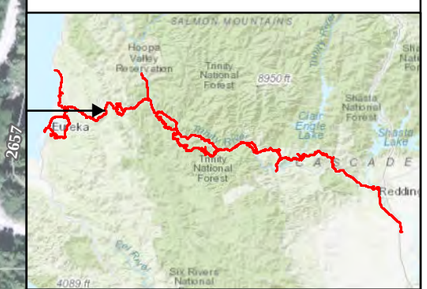

0 250 Feet

Map: 112 of 465

Transcon environmental

Aquatic Resource Delineation
Digital 299 Broadband Project

Legend

- Project
- Survey
- Contours (feet)

** Non-Wetland Waters Polygons Outlined in Red Indicate Locations With Potential Impacts**

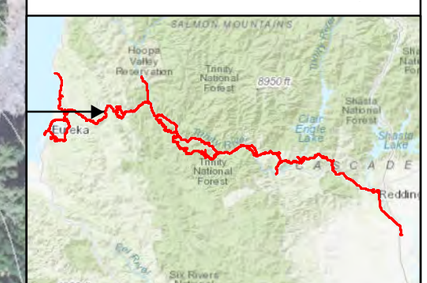

0 250 Feet

Map: 113 of 465

Transcon environmental | Planners & Scientists

Aquatic Resource Delineation
Digital 299 Broadband Project

Legend

- Intermittent waterway
- Project
- Survey
- Contours (feet)

** Non-Wetland Waters Polygons Outlined in Red Indicate Locations With Potential Impacts**

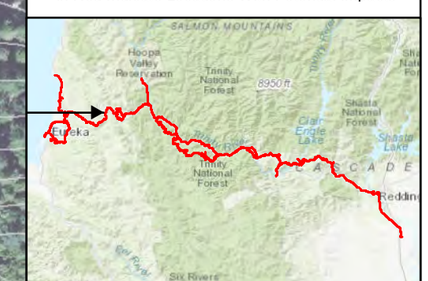

0 250 Feet

Map: 114 of 465

Transcon environmental | Planners & Scientists

Aquatic Resource Delineation
Digital 299 Broadband Project

Legend

Project

Survey

Contours (feet)

** Non-Wetland Waters Polygons Outlined in Red Indicate Locations With Potential Impacts**

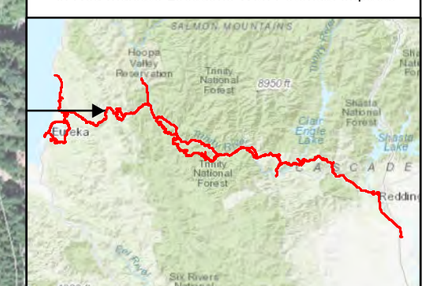

0 250 Feet

Map: 115 of 465

Transcon environmental | Planners & Scientists

Aquatic Resource Delineation
Digital 299 Broadband Project

Legend

- Project
- Survey
- Contours (feet)

** Non-Wetland Waters Polygons Outlined in Red Indicate Locations With Potential Impacts**

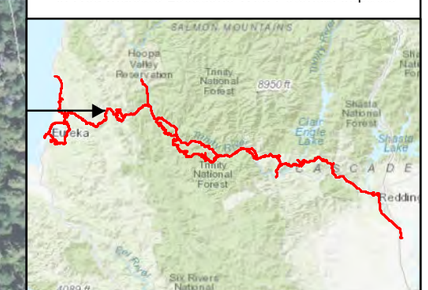

0 250 Feet

Map: 116 of 465

Transcon environmental

Aquatic Resource Delineation
Digital 299 Broadband Project

Legend

- Intermittent waterway
- Project
- Survey
- Contours (feet)

** Non-Wetland Waters Polygons Outlined in Red Indicate Locations With Potential Impacts**

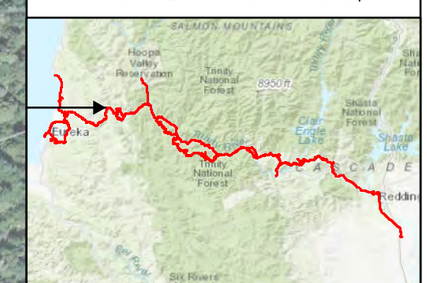

0 250 Feet

Map: 117 of 465

Transcon environmental

Aquatic Resource Delineation
Digital 299 Broadband Project

Legend

- Potential Staging/Laydown Areas
- Project
- Survey
- Contours (feet)

** Non-Wetland Waters Polygons Outlined in Red Indicate Locations With Potential Impacts**

0 250 Feet

Map: 118 of 465

Transcon environmental

Aquatic Resource Delineation
Digital 299 Broadband Project

Legend

- Intermittent waterway
- Project Area
- Survey Area
- Contours (feet)

** Non-Wetland Waters Polygons Outlined in Red Indicate Locations With Potential Impacts**

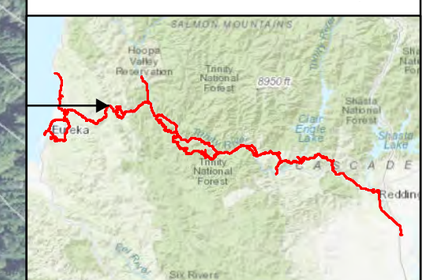

0 250 Feet

Map: 119 of 465

Transcon environmental | Planners & Scientists

Aquatic Resource Delineation
Digital 299 Broadband Project

Legend

- Potential Staging/Laydown Areas
- Project
- Survey
- Contours (feet)

** Non-Wetland Waters Polygons Outlined in Red Indicate Locations With Potential Impacts**

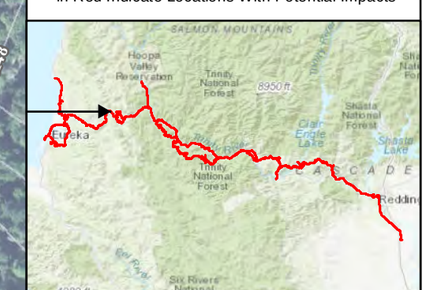

0 250 Feet

Map: 120 of 465

Transcon environmental

Aquatic Resource Delineation
Digital 299 Broadband Project

Legend

- Project
- Survey
- Contours (feet)

** Non-Wetland Waters Polygons Outlined in Red Indicate Locations With Potential Impacts**

0 250 Feet

Map: 121 of 465

Transcon environmental

Aquatic Resource Delineation
Digital 299 Broadband Project

Legend

- Project
- Survey
- Contours (feet)

** Non-Wetland Waters Polygons Outlined in Red Indicate Locations With Potential Impacts**

0 250 Feet

Map: 122 of 465

Transcon environmental

Aquatic Resource Delineation
Digital 299 Broadband Project

Legend

- Potential Staging/Laydown Areas
- Project
- Survey
- Contours (feet)

** Non-Wetland Waters Polygons Outlined in Red Indicate Locations With Potential Impacts**

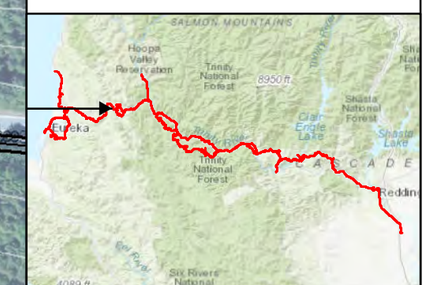

0 250 Feet

Map: 123 of 465

Transcon environmental

Aquatic Resource Delineation
Digital 299 Broadband Project

Legend

- Project Area
- Survey Area
- Contours (feet)

** Non-Wetland Waters Polygons Outlined in Red Indicate Locations With Potential Impacts**

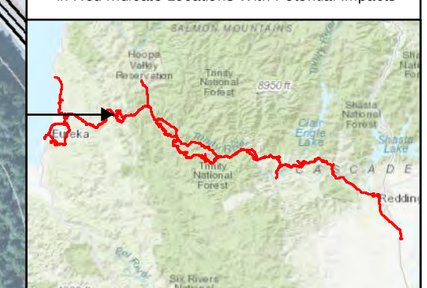

0 250 Feet

Map: 124 of 465

Transcon environmental | Planners & Scientists

Aquatic Resource Delineation
Digital 299 Broadband Project

Legend

- Perennial waterway
- Intermittent waterway
- Project Area
- Survey Area
- Contours (feet)

** Non-Wetland Waters Polygons Outlined in Red Indicate Locations With Potential Impacts**

0 250 Feet

Transcon environmental | Planners & Scientists

Map: 125 of 465

Aquatic Resource Delineation
Digital 299 Broadband Project

Legend

Project

Survey

Contours (feet)

** Non-Wetland Waters Polygons Outlined
in Red Indicate Locations With Potential Impacts**

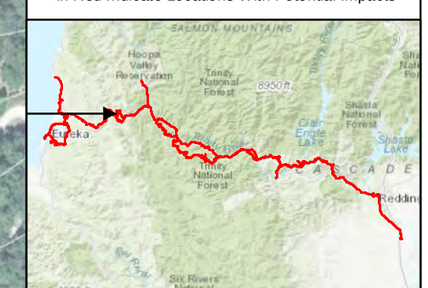

0 250 Feet

Map: 126 of 465

Transcon environmental

Aquatic Resource Delineation
Digital 299 Broadband Project

Legend

- Project
- Survey
- Contours (feet)

** Non-Wetland Waters Polygons Outlined in Red Indicate Locations With Potential Impacts**

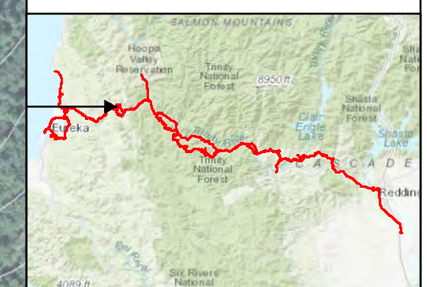

0 250 Feet

Map: 127 of 465

Transcon environmental

Aquatic Resource Delineation
Digital 299 Broadband Project

Legend

- Intermittent waterway
- Project
- Survey
- Contours (feet)

** Non-Wetland Waters Polygons Outlined in Red Indicate Locations With Potential Impacts**

0 250 Feet

Map: 128 of 465

Aquatic Resource Delineation
Digital 299 Broadband Project

Legend

Project

Survey

Contours (feet)

** Non-Wetland Waters Polygons Outlined in Red Indicate Locations With Potential Impacts**

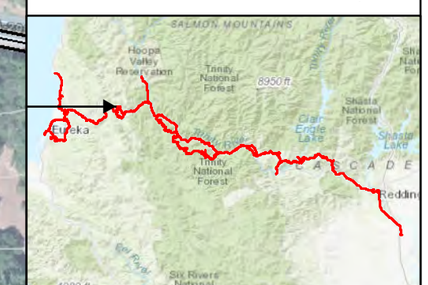

0 250 Feet

Map: 129 of 465

Aquatic Resource Delineation
Digital 299 Broadband Project

Legend

- Intermittent waterway
- Project
- Survey
- Contours (feet)

** Non-Wetland Waters Polygons Outlined in Red Indicate Locations With Potential Impacts**

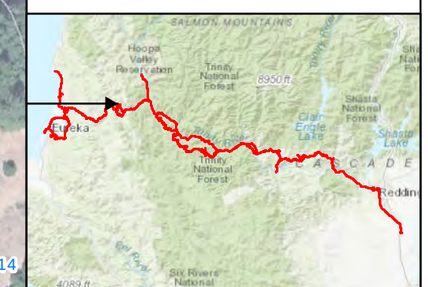

0 250 Feet

Map: 130 of 465

Transcon environmental

Aquatic Resource Delineation
Digital 299 Broadband Project

Legend

- Intermittent waterway
- Project
- Survey
- Contours (feet)

** Non-Wetland Waters Polygons Outlined in Red Indicate Locations With Potential Impacts**

0 250 Feet

Map: 131 of 465

Transcon environmental

Aquatic Resource Delineation
Digital 299 Broadband Project

Legend

Project

Survey

Contours (feet)

** Non-Wetland Waters Polygons Outlined
in Red Indicate Locations With Potential Impacts**

0 250 Feet

Transcon environmental

Planners & Scientists

Map: 132 of 465

Aquatic Resource Delineation
Digital 299 Broadband Project

Legend

- Potential Staging/Laydown Areas
- Project
- Survey
- Contours (feet)

** Non-Wetland Waters Polygons Outlined in Red Indicate Locations With Potential Impacts**

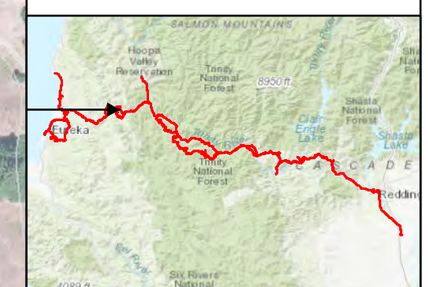

0 250 Feet

Map: 133 of 465

Transcon environmental | Planners & Scientists

Aquatic Resource Delineation
Digital 299 Broadband Project

Legend

- Potential Staging/Laydown Areas
- Project Area
- Survey Area
- Contours (feet)

** Non-Wetland Waters Polygons Outlined in Red Indicate Locations With Potential Impacts**

0 250 Feet

Map: 134 of 465

Transcon environmental

2985
2952
2919
2886
2854
2821
2788
2755
2722
2690
2657
2624
2394
2329
2362
2427
2460
2493
2526
2558
2591
2624
2657
2690
2722
2755
2788
2821
2854
2886
2919
2952
2985
3018
State Highway 299
Old Highway 299
Old Highway 299
Old

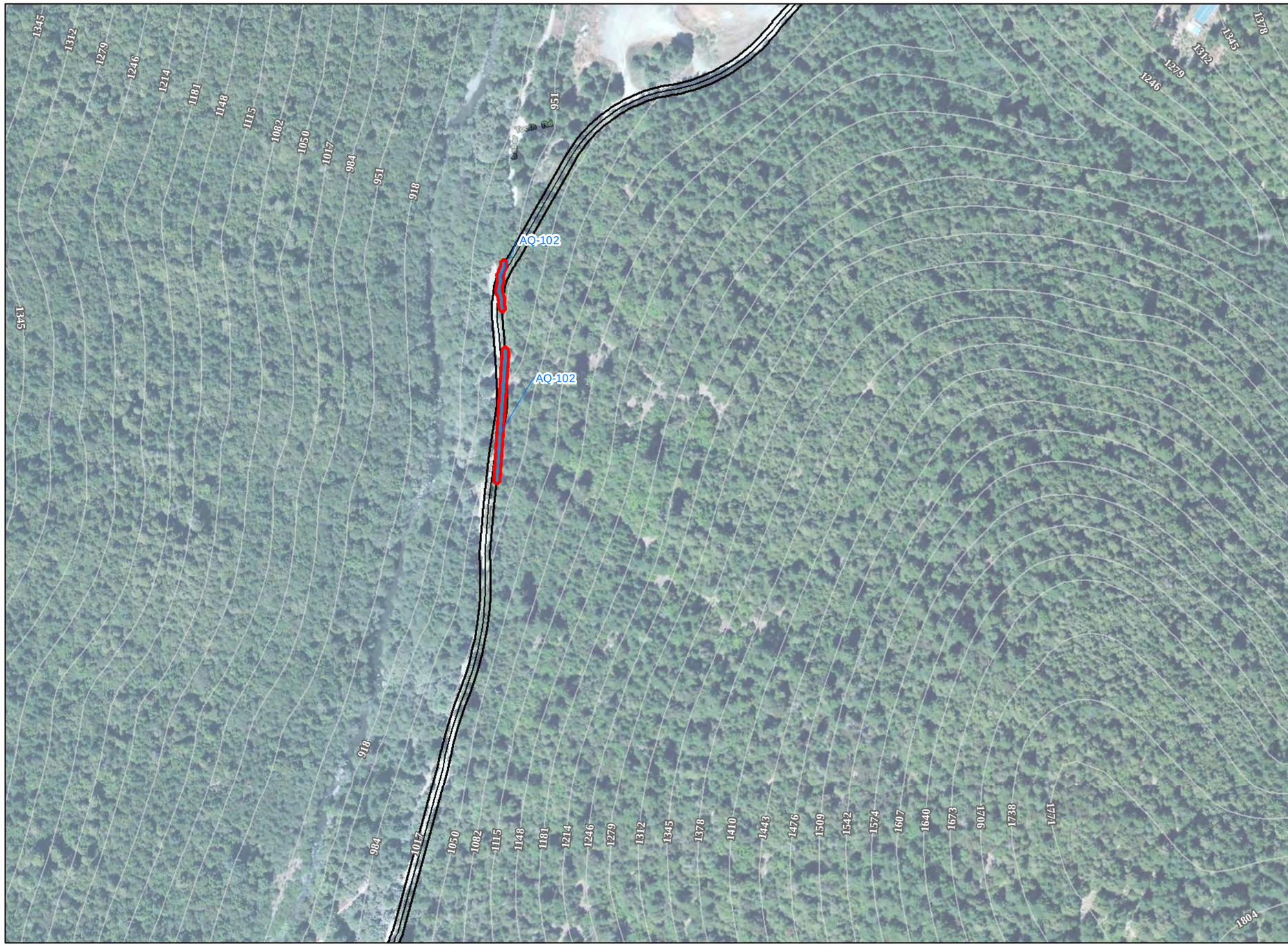

Aquatic Resource Delineation
Digital 299 Broadband Project

Legend

- Intermittent waterway
- Project Area
- Survey Area
- Contours (feet)

** Non-Wetland Waters Polygons Outlined in Red Indicate Locations With Potential Impacts**

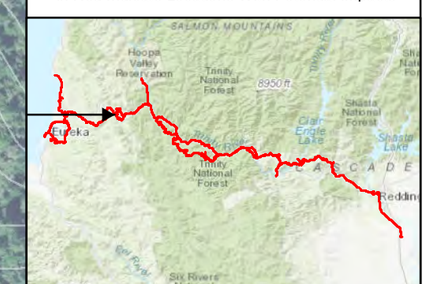

0 250 Feet

Map: 136 of 465

Transcon environmental | Planners & Scientists

Aquatic Resource Delineation
Digital 299 Broadband Project

Legend

- Intermittent waterway
- Project
- Survey
- Contours (feet)

** Non-Wetland Waters Polygons Outlined in Red Indicate Locations With Potential Impacts**

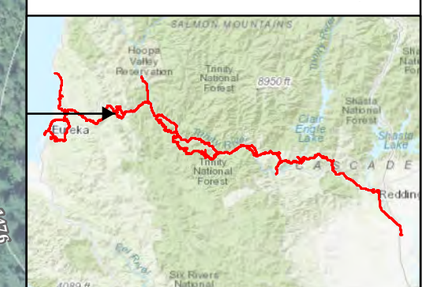

0 250 Feet

Map: 137 of 465

Aquatic Resource Delineation
Digital 299 Broadband Project

Legend

- Intermittent waterway
- Project
- Survey
- Contours (feet)

** Non-Wetland Waters Polygons Outlined in Red Indicate Locations With Potential Impacts**

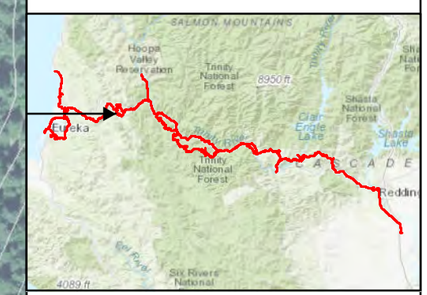

0 250 Feet

Map: 138 of 465

Transcon environmental

Aquatic Resource Delineation
Digital 299 Broadband Project

Legend

- Intermittent waterway
- Project
- Survey
- Contours (feet)

** Non-Wetland Waters Polygons Outlined in Red Indicate Locations With Potential Impacts**

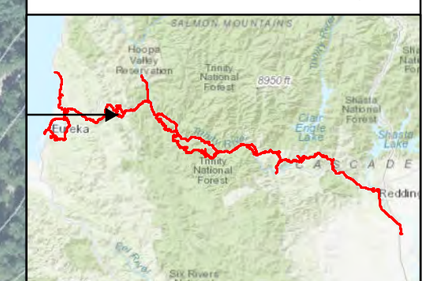

0 250 Feet

Map: 139 of 465

Transcon environmental | Planners & Scientists

Aquatic Resource Delineation
Digital 299 Broadband Project

Legend

- Project
- Survey
- Contours (feet)

** Non-Wetland Waters Polygons Outlined in Red Indicate Locations With Potential Impacts**

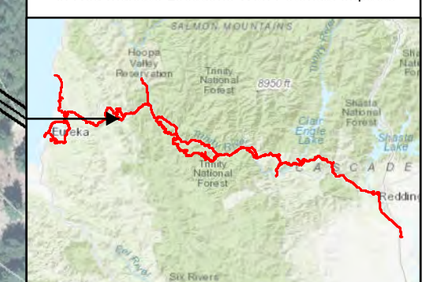

0 250 Feet

Map: 140 of 465

Transcon environmental

Aquatic Resource Delineation
Digital 299 Broadband Project

Legend

- Project
- Survey
- Contours (feet)

** Non-Wetland Waters Polygons Outlined in Red Indicate Locations With Potential Impacts**

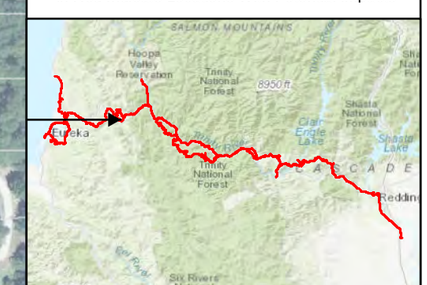

0 250 Feet

Map: 141 of 465

Transcon environmental

Aquatic Resource Delineation
Digital 299 Broadband Project

Legend

- Project
- Survey
- Contours (feet)

** Non-Wetland Waters Polygons Outlined in Red Indicate Locations With Potential Impacts**

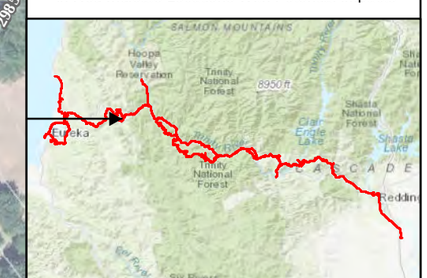

0 250 Feet

Map: 142 of 465

Transcon environmental

Aquatic Resource Delineation
Digital 299 Broadband Project

Legend

- Potential Staging/Laydown Areas
- Project
- Survey
- Contours (feet)

** Non-Wetland Waters Polygons Outlined in Red Indicate Locations With Potential Impacts**

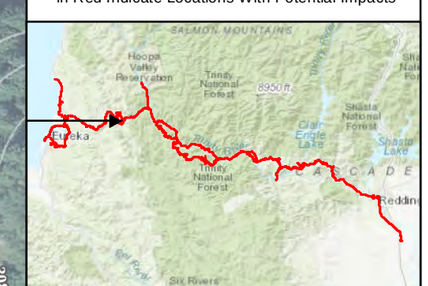

0 250 Feet

Map: 143 of 465

Transcon environmental

Aquatic Resource Delineation
Digital 299 Broadband Project

Legend

- Intermittent waterway
- Ephemeral drainage
- Potential Staging/Laydown Areas
- Project
- Survey
- Contours (feet)

** Non-Wetland Waters Polygons Outlined in Red Indicate Locations With Potential Impacts**

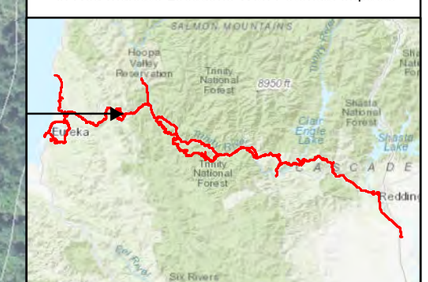

0 250 Feet

Map: 144 of 465

Transcon environmental | Planners & Scientists

Aquatic Resource Delineation
Digital 299 Broadband Project

Legend

- Intermittent waterway
- Ephemeral drainage
- Potential Staging/Laydown Areas
- Project
- Survey
- Contours (feet)

** Non-Wetland Waters Polygons Outlined in Red Indicate Locations With Potential Impacts**

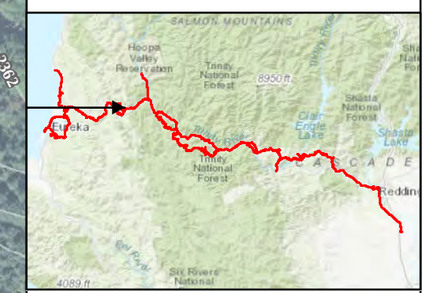

0 250 Feet

Map: 145 of 465

Transcon environmental

Aquatic Resource Delineation
Digital 299 Broadband Project

Legend

- Perennial waterway
- Ephemeral drainage
- Project
- Survey
- Contours (feet)

** Non-Wetland Waters Polygons Outlined in Red Indicate Locations With Potential Impacts**

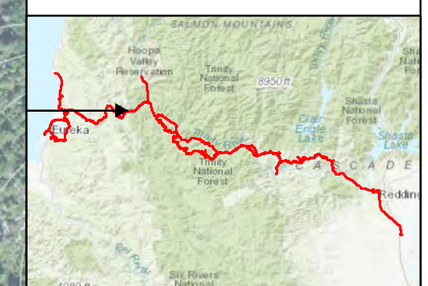

0 250 Feet

Map: 146 of 465

Transcon environmental

Aquatic Resource Delineation
Digital 299 Broadband Project

Legend

- Ephemeral drainage
- Project
- Survey
- Contours (feet)

** Non-Wetland Waters Polygons Outlined in Red Indicate Locations With Potential Impacts**

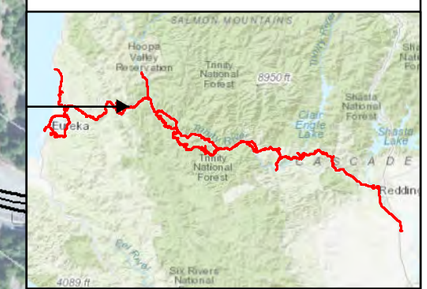

0 250 Feet

Transcon environmental

Map: 147 of 465

Aquatic Resource Delineation
Digital 299 Broadband Project

Legend

- Perennial waterway
- Intermittent waterway
- Project
- Survey
- Contours (feet)

** Non-Wetland Waters Polygons Outlined in Red Indicate Locations With Potential Impacts**

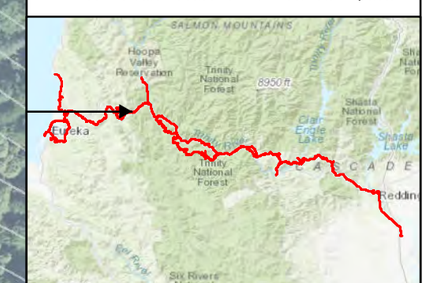

0 250 Feet

Map: 148 of 465

Transcon environmental

Aquatic Resource Delineation
Digital 299 Broadband Project

Legend

- Perennial waterway
- Project
- Survey
- Contours (feet)

** Non-Wetland Waters Polygons Outlined in Red Indicate Locations With Potential Impacts**

0 250 Feet

Map: 149 of 465

Aquatic Resource Delineation
Digital 299 Broadband Project

Legend

- Ephemeral drainage
- Project
- Survey
- Contours (feet)

** Non-Wetland Waters Polygons Outlined in Red Indicate Locations With Potential Impacts**

0 250 Feet

Map: 150 of 465

Transcon environmental | Planners & Scientists

Aquatic Resource Delineation
Digital 299 Broadband Project

Legend

- Perennial waterway
- Ephemeral drainage
- Potential Staging/Laydown Areas
- Project
- Survey
- Contours (feet)

** Non-Wetland Waters Polygons Outlined in Red Indicate Locations With Potential Impacts**

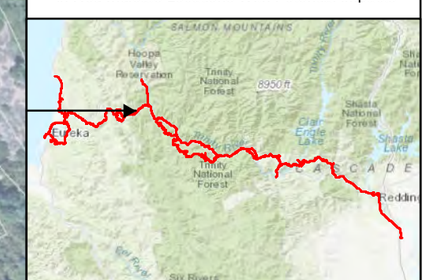

0 250 Feet

Map: 151 of 465

Transcon environmental | Planners & Scientists

Aquatic Resource Delineation
Digital 299 Broadband Project

Legend

- Ephemeral drainage
- Project
- Survey
- Contours (feet)

** Non-Wetland Waters Polygons Outlined in Red Indicate Locations With Potential Impacts**

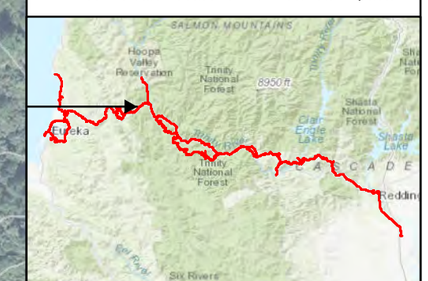

0 250 Feet

Map: 152 of 465

Transcon environmental

Aquatic Resource Delineation
Digital 299 Broadband Project

Legend

- Perennial waterway
- Ephemeral drainage
- Potential Staging/Laydown Areas
- Project
- Survey
- Contours (feet)

** Non-Wetland Waters Polygons Outlined in Red Indicate Locations With Potential Impacts**

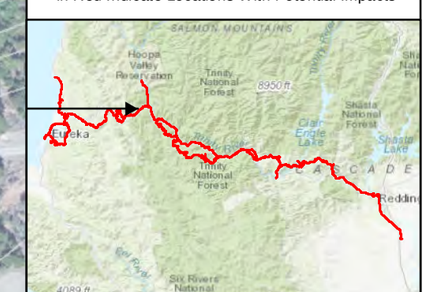

0 250 Feet

Map: 153 of 465

Transcon environmental

Aquatic Resource Delineation
Digital 299 Broadband Project

Legend

- Ephemeral drainage
- Project
- Survey
- Contours (feet)

** Non-Wetland Waters Polygons Outlined in Red Indicate Locations With Potential Impacts**

0 250 Feet

Map: 154 of 465

Transcon environmental | Planners & Scientists

Aquatic Resource Delineation
Digital 299 Broadband Project

Legend

- Ephemeral drainage
- Potential Staging/Laydown Areas
- Project
- Survey
- Contours (feet)

** Non-Wetland Waters Polygons Outlined in Red Indicate Locations With Potential Impacts**

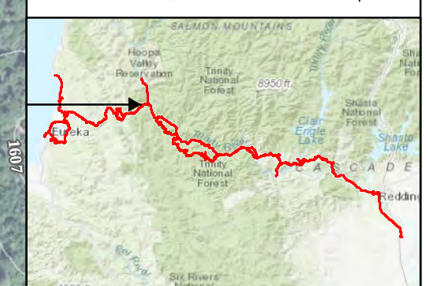

0 250 Feet

Map: 155 of 465

Aquatic Resource Delineation
Digital 299 Broadband Project

Legend

- Perennial waterway
- Ephemeral drainage
- Project
- Survey
- Contours (feet)

** Non-Wetland Waters Polygons Outlined in Red Indicate Locations With Potential Impacts**

0 250 Feet

Map: 156 of 465

Transcon environmental

Aquatic Resource Delineation
Digital 299 Broadband Project

Legend

- Intermittent waterway
- Ephemeral drainage
- Potential Staging/Laydown Areas
- Project
- Survey
- Contours (feet)

** Non-Wetland Waters Polygons Outlined in Red Indicate Locations With Potential Impacts**

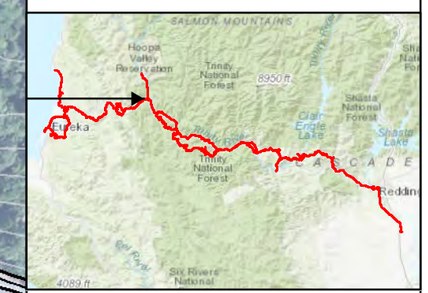

0 250 Feet

Map: 157 of 465

Transcon environmental

Aquatic Resource Delineation
Digital 299 Broadband Project

Legend

- Intermittent waterway
- Project
- Survey
- Contours (feet)

** Non-Wetland Waters Polygons Outlined in Red Indicate Locations With Potential Impacts**

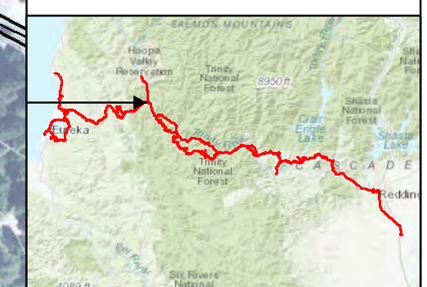

0 250 Feet

Map: 158 of 465

Transcon environmental

Aquatic Resource Delineation
Digital 299 Broadband Project

Legend

- Perennial waterway
- Intermittent waterway
- Project
- Survey
- Contours (feet)

** Non-Wetland Waters Polygons Outlined in Red Indicate Locations With Potential Impacts**

0 250 Feet

Map: 159 of 465

Transcon environmental

Aquatic Resource Delineation
Digital 299 Broadband Project

Legend

- Perennial waterway
- Potential Staging/Laydown Areas
- Project
- Survey
- Contours (feet)

** Non-Wetland Waters Polygons Outlined in Red Indicate Locations With Potential Impacts**

0 250 Feet

Map: 160 of 465

Transcon environmental

Aquatic Resource Delineation
Digital 299 Broadband Project

Legend

- Potential Staging/Laydown Areas
- Project
- Survey
- Contours (feet)

** Non-Wetland Waters Polygons Outlined in Red Indicate Locations With Potential Impacts**

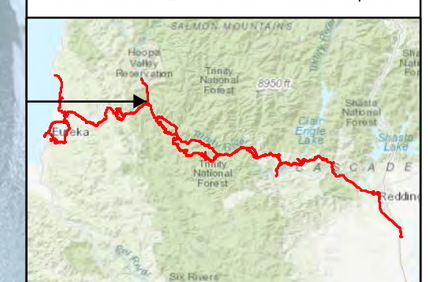

0 250 Feet

Map: 161 of 465

Transcon environmental | Planners & Scientists

Fuzz Rd
River Bend Rd
Redwood Hwy
Odd Couple Ln
Huckleberry Ln
Huckleberry Alley
Redwood Hwy
Redwood Hwy
Redwood Hwy

Aquatic Resource Delineation
Digital 299 Broadband Project

Legend

- Intermittent waterway
- Project
- Survey
- Contours (feet)

** Non-Wetland Waters Polygons Outlined
in Red Indicate Locations With Potential Impacts**

0 250 Feet

Map: 163 of 465

Aquatic Resource Delineation
Digital 299 Broadband Project

Legend

Project

Survey

Contours (feet)

** Non-Wetland Waters Polygons Outlined in Red Indicate Locations With Potential Impacts**

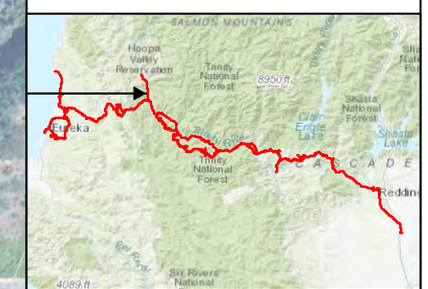

0 250 Feet

Map: 164 of 465

Transcon environmental

656
984
951
918
886
853
820
787
754
722
689
656
623
590
558
525
722
1017
984
951
918
886
853
820
787
754
492
459
426
394
Redwood Highway
Redwood Highway
Redwood Highway

Aquatic Resource Delineation
Digital 299 Broadband Project

Legend

Project

Survey

Contours (feet)

** Non-Wetland Waters Polygons Outlined in Red Indicate Locations With Potential Impacts**

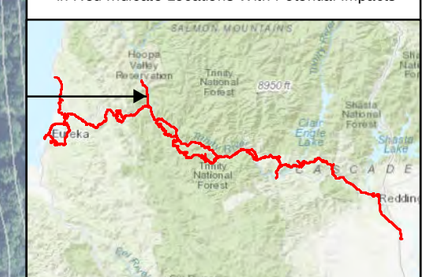

0 250 Feet

Map: 166 of 465

Aquatic Resource Delineation
Digital 299 Broadband Project

Legend

- Project
- Survey
- Contours (feet)

** Non-Wetland Waters Polygons Outlined in Red Indicate Locations With Potential Impacts**

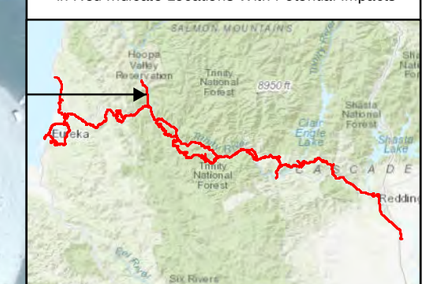

0 250 Feet

Map: 167 of 465

Aquatic Resource Delineation
Digital 299 Broadband Project

Legend

- Project
- Survey
- Contours (feet)

** Non-Wetland Waters Polygons Outlined in Red Indicate Locations With Potential Impacts**

0 250 Feet

Map: 168 of 465

Aquatic Resource Delineation
Digital 299 Broadband Project

Legend

- Intermittent waterway
- Project
- Survey
- Contours (feet)

** Non-Wetland Waters Polygons Outlined in Red Indicate Locations With Potential Impacts**

0 250 Feet

Map: 169 of 465

Transcon environmental

Aquatic Resource Delineation
Digital 299 Broadband Project

Legend

- Project
- Survey
- Contours (feet)

** Non-Wetland Waters Polygons Outlined
in Red Indicate Locations With Potential Impacts**

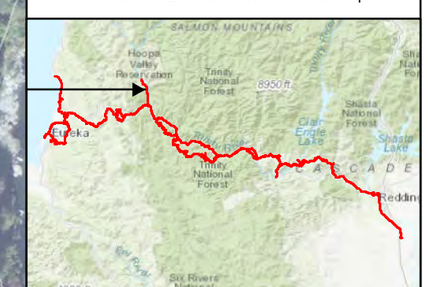

0 250 Feet

Map: 170 of 465

Aquatic Resource Delineation
Digital 299 Broadband Project

Legend

Project

Survey

Contours (feet)

** Non-Wetland Waters Polygons Outlined in Red Indicate Locations With Potential Impacts**

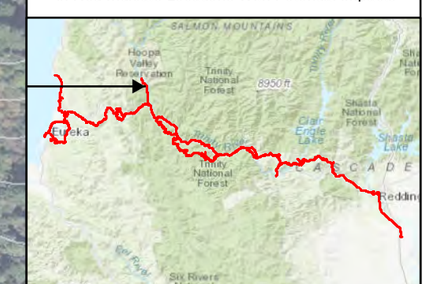

0 250 Feet

Map: 171 of 465

Transcon environmental | Planners & Scientists

Aquatic Resource Delineation
Digital 299 Broadband Project

Legend

- Perennial waterway
- Project
- Survey
- Contours (feet)

** Non-Wetland Waters Polygons Outlined in Red Indicate Locations With Potential Impacts**

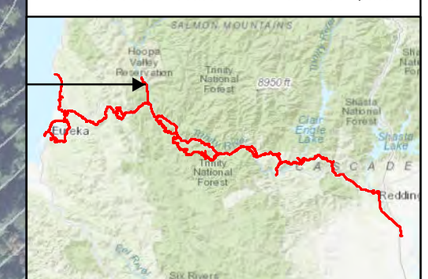

0 250 Feet

Transcon environmental | Planners & Scientists

Map: 172 of 465

Aquatic Resource Delineation
Digital 299 Broadband Project

Legend

- Project
- Survey
- Contours (feet)

** Non-Wetland Waters Polygons Outlined in Red Indicate Locations With Potential Impacts**

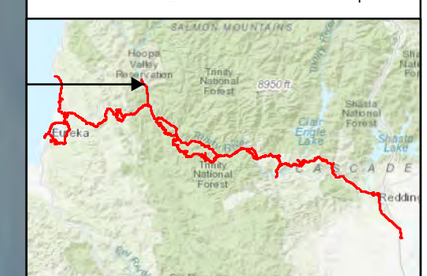

0 250 Feet

Map: 173 of 465

Transcon environmental | Planners & Scientists

Aquatic Resource Delineation
Digital 299 Broadband Project

Legend

- Project
- Survey
- Contours (feet)

** Non-Wetland Waters Polygons Outlined in Red Indicate Locations With Potential Impacts**

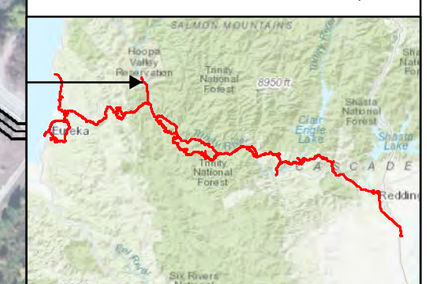

0 250 Feet

Map: 174 of 465

Aquatic Resource Delineation
Digital 299 Broadband Project

Legend

- Project
- Survey
- Contours (feet)

** Non-Wetland Waters Polygons Outlined in Red Indicate Locations With Potential Impacts**

0 250 Feet

Map: 175 of 465

Transcon environmental | Planners & Scientists

Aquatic Resource Delineation
Digital 299 Broadband Project

Legend

- Perennial waterway
- Project
- Survey
- Contours (feet)

** Non-Wetland Waters Polygons Outlined in Red Indicate Locations With Potential Impacts**

0 250 Feet

Map: 176 of 465

Aquatic Resource Delineation
Digital 299 Broadband Project

Legend

- Intermittent waterway
- Project
- Survey
- Contours (feet)

** Non-Wetland Waters Polygons Outlined in Red Indicate Locations With Potential Impacts**

0 250 Feet

Map: 177 of 465

Transcon environmental

Aquatic Resource Delineation
Digital 299 Broadband Project

Legend

- Perennial waterway
- Potential Staging/Laydown Areas
- Project
- Survey
- Contours (feet)

** Non-Wetland Waters Polygons Outlined in Red Indicate Locations With Potential Impacts**

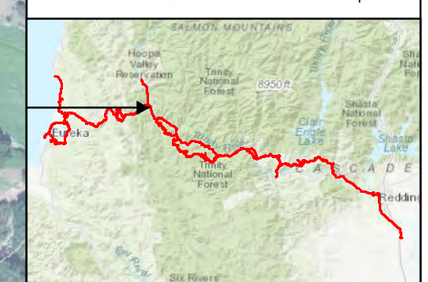

0 250 Feet

Map: 178 of 465

Transcon environmental

Aquatic Resource Delineation
Digital 299 Broadband Project

Legend

- Perennial waterway
- Project
- Survey
- Contours (feet)

** Non-Wetland Waters Polygons Outlined in Red Indicate Locations With Potential Impacts**

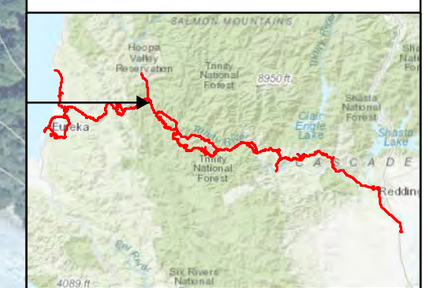

0 250 Feet

Map: 179 of 465

Transcon environmental | Planners & Scientists

Aquatic Resource Delineation
Digital 299 Broadband Project

Legend

- Perennial waterway
- Project
- Survey
- Contours (feet)

** Non-Wetland Waters Polygons Outlined in Red Indicate Locations With Potential Impacts**

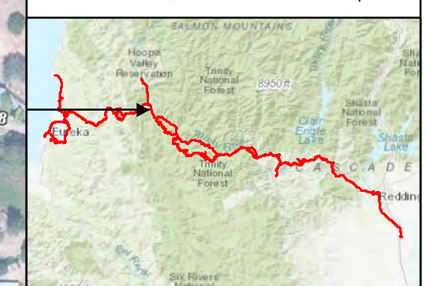

0 250 Feet

Map: 180 of 465

Transcon environmental | Planners & Scientists

Robin Ln
Gipson Ln
Gipson Ln
Gipson

Aquatic Resource Delineation
Digital 299 Broadband Project

Legend

- Perennial waterway
- Project
- Survey
- Contours (feet)

** Non-Wetland Waters Polygons Outlined in Red Indicate Locations With Potential Impacts**

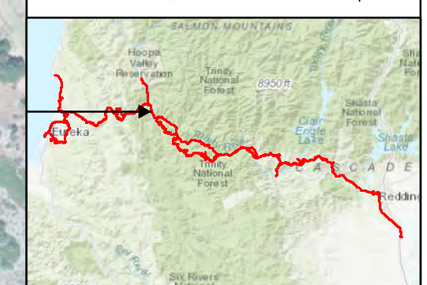

0 250 Feet

Transcon environmental | Planners & Scientists

Map: 182 of 465

Aquatic Resource Delineation
Digital 299 Broadband Project

Legend

- Potential Staging/Laydown Areas
- Project
- Survey
- Contours (feet)

** Non-Wetland Waters Polygons Outlined in Red Indicate Locations With Potential Impacts**

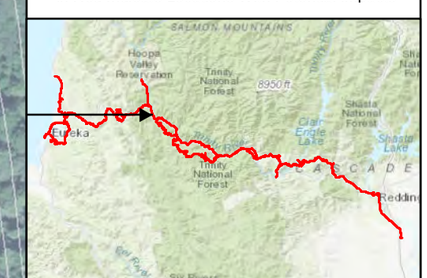

0 250 Feet

Map: 183 of 465

Transcon environmental | Planners & Scientists

Aquatic Resource Delineation
Digital 299 Broadband Project

Legend

- Intermittent waterway
- Ephemeral drainage
- Project Area
- Survey Area
- Contours (feet)

** Non-Wetland Waters Polygons Outlined in Red Indicate Locations With Potential Impacts**

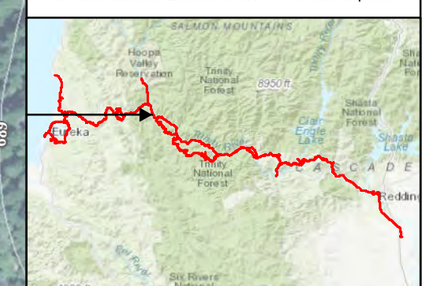

0 250 Feet

Map: 184 of 465

Aquatic Resource Delineation
Digital 299 Broadband Project

Legend

- Perennial waterway
- Intermittent waterway
- Ephemeral drainage
- Project
- Survey
- Contours (feet)

** Non-Wetland Waters Polygons Outlined in Red Indicate Locations With Potential Impacts**

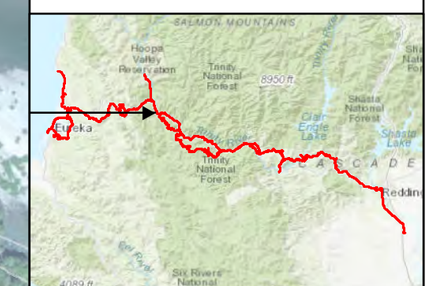

0 250 Feet

Map: 185 of 465

Transcon environmental

Aquatic Resource Delineation
Digital 299 Broadband Project

Legend

- Perennial waterway
- Intermittent waterway
- Project Area
- Survey Area
- Contours (feet)

** Non-Wetland Waters Polygons Outlined in Red Indicate Locations With Potential Impacts**

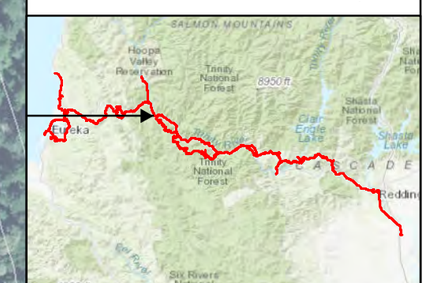

0 250 Feet

Map: 186 of 465

Aquatic Resource Delineation
Digital 299 Broadband Project

Legend

- Intermittent waterway
- Project
- Survey
- Contours (feet)

** Non-Wetland Waters Polygons Outlined in Red Indicate Locations With Potential Impacts**

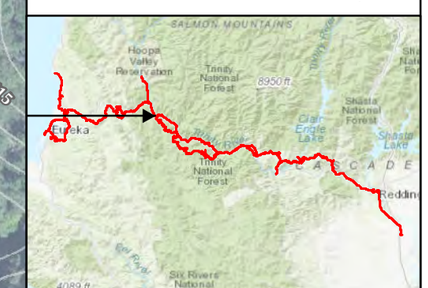

0 250 Feet

Map: 187 of 465

Transcon environmental

Aquatic Resource Delineation
Digital 299 Broadband Project

Legend

- Intermittent waterway
- Project
- Survey
- Contours (feet)

** Non-Wetland Waters Polygons Outlined in Red Indicate Locations With Potential Impacts**

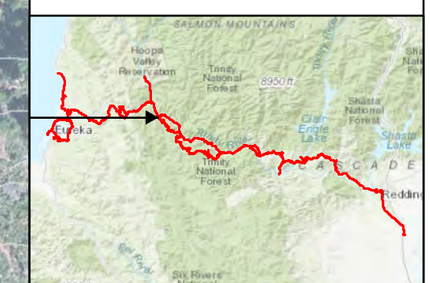

0 250 Feet

Map: 188 of 465

Transcon environmental | Planners & Scientists

Aquatic Resource Delineation
Digital 299 Broadband Project

Legend

- Intermittent waterway
- Project
- Survey
- Contours (feet)

** Non-Wetland Waters Polygons Outlined in Red Indicate Locations With Potential Impacts**

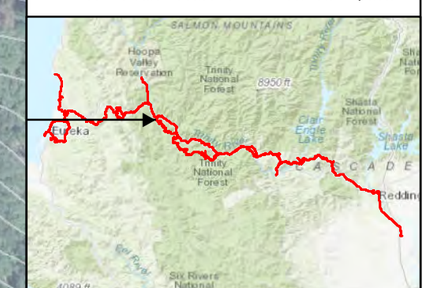

0 250 Feet

Map: 189 of 465

Transcon environmental | Planners & Scientists

Aquatic Resource Delineation
Digital 299 Broadband Project

Legend

- Wetland Datapoints
- Freshwater emergent wetland
- Intermittent waterway
- Project
- Survey
- Contours (feet)

** Non-Wetland Waters Polygons Outlined in Red Indicate Locations With Potential Impacts**

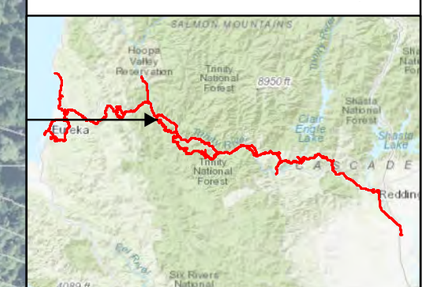

0 250 Feet

Map: 190 of 465

Transcon environmental | Planners & Scientists

Aquatic Resource Delineation
Digital 299 Broadband Project

Legend

- Intermittent waterway
- Project Area
- Survey Area
- Contours (feet)

** Non-Wetland Waters Polygons Outlined in Red Indicate Locations With Potential Impacts**

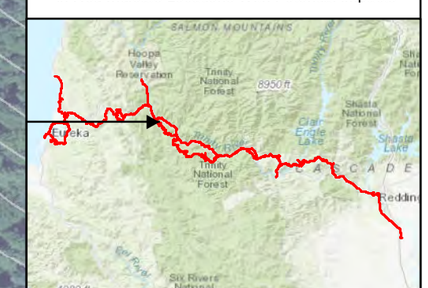

0 250 Feet

Map: 191 of 465

Transcon environmental

Aquatic Resource Delineation
Digital 299 Broadband Project

Legend

- Intermittent waterway
- Project
- Survey
- Contours (feet)

** Non-Wetland Waters Polygons Outlined in Red Indicate Locations With Potential Impacts**

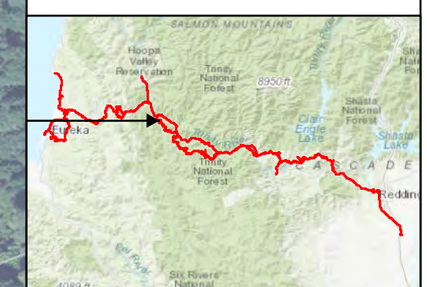

0 250 Feet

Map: 192 of 465

Transcon environmental

Aquatic Resource Delineation
Digital 299 Broadband Project

Legend

- Project
- Survey
- Contours (feet)

** Non-Wetland Waters Polygons Outlined in Red Indicate Locations With Potential Impacts**

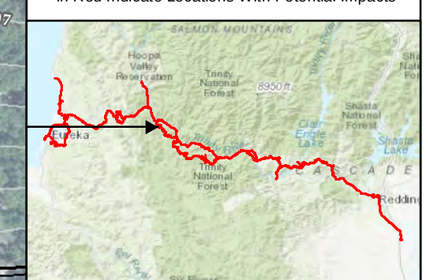

0 250 Feet

Map: 193 of 465

Transcon environmental

Aquatic Resource Delineation
Digital 299 Broadband Project

Legend

- Project
- Survey
- Contours (feet)

** Non-Wetland Waters Polygons Outlined in Red Indicate Locations With Potential Impacts**

0 250 Feet

Map: 194 of 465

Transcon environmental | Planners & Scientists

Aquatic Resource Delineation
Digital 299 Broadband Project

Legend

- Intermittent waterway
- Project
- Survey
- Contours (feet)

** Non-Wetland Waters Polygons Outlined in Red Indicate Locations With Potential Impacts**

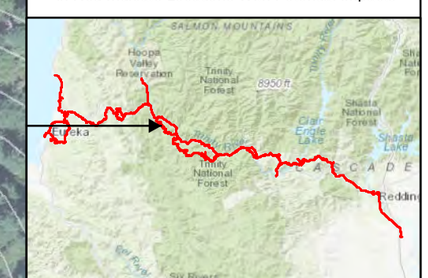

0 250 Feet

Transcon environmental

Map: 195 of 465

Aquatic Resource Delineation
Digital 299 Broadband Project

Legend

- Intermittent waterway
- Ephemeral drainage
- Project
- Survey
- Contours (feet)

** Non-Wetland Waters Polygons Outlined in Red Indicate Locations With Potential Impacts**

0 250 Feet

Map: 196 of 465

Transcon environmental | Planners & Scientists

Aquatic Resource Delineation
Digital 299 Broadband Project

Legend

- Project
- Survey
- Contours (feet)

** Non-Wetland Waters Polygons Outlined in Red Indicate Locations With Potential Impacts**

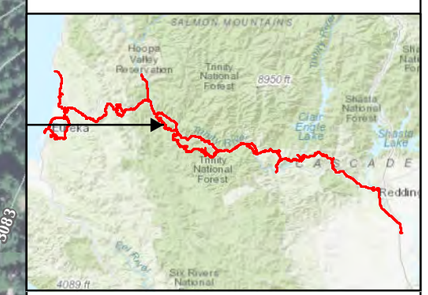

0 250 Feet

Map: 197 of 465

Aquatic Resource Delineation
Digital 299 Broadband Project

Legend

- Intermittent waterway
- Project
- Survey
- Contours (feet)

** Non-Wetland Waters Polygons Outlined in Red Indicate Locations With Potential Impacts**

0 250 Feet

Map: 198 of 465

Transcon environmental

Aquatic Resource Delineation
Digital 299 Broadband Project

Legend

- Intermittent waterway
- Project
- Survey
- Contours (feet)

** Non-Wetland Waters Polygons Outlined in Red Indicate Locations With Potential Impacts**

0 250 Feet

Map: 199 of 465

Aquatic Resource Delineation
Digital 299 Broadband Project

Legend

- Intermittent waterway
- Ephemeral drainage
- Project
- Survey
- Contours (feet)

** Non-Wetland Waters Polygons Outlined in Red Indicate Locations With Potential Impacts**

0 250 Feet

Map: 200 of 465

Transcon environmental | Planners & Scientists

Aquatic Resource Delineation
Digital 299 Broadband Project

Legend

- Wetland Datapoints
- Freshwater emergent wetland
- Intermittent waterway
- Ephemeral drainage
- Project
- Survey
- Contours (feet)

** Non-Wetland Waters Polygons Outlined in Red Indicate Locations With Potential Impacts**

0 250 Feet

Map: 201 of 465

Transcon environmental | Planners & Scientists

Aquatic Resource Delineation
Digital 299 Broadband Project

Legend

- Intermittent waterway
- Project
- Survey
- Contours (feet)

** Non-Wetland Waters Polygons Outlined in Red Indicate Locations With Potential Impacts**

0 250 Feet

Map: 202 of 465

Transcon environmental

Aquatic Resource Delineation
Digital 299 Broadband Project

Legend

- Intermittent waterway
- Project
- Survey
- Contours (feet)

** Non-Wetland Waters Polygons Outlined in Red Indicate Locations With Potential Impacts**

0 250 Feet

Map: 203 of 465

Transcon environmental | Planners & Scientists

Aquatic Resource Delineation
Digital 299 Broadband Project

Legend

Project

Survey

Contours (feet)

** Non-Wetland Waters Polygons Outlined in Red Indicate Locations With Potential Impacts**

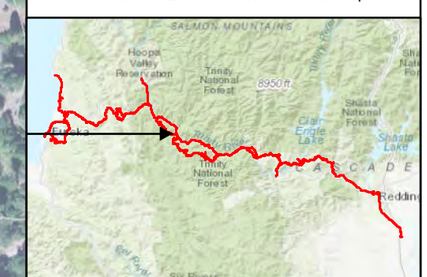

0 250 Feet

Map: 204 of 465

Transcon environmental | Planners & Scientists

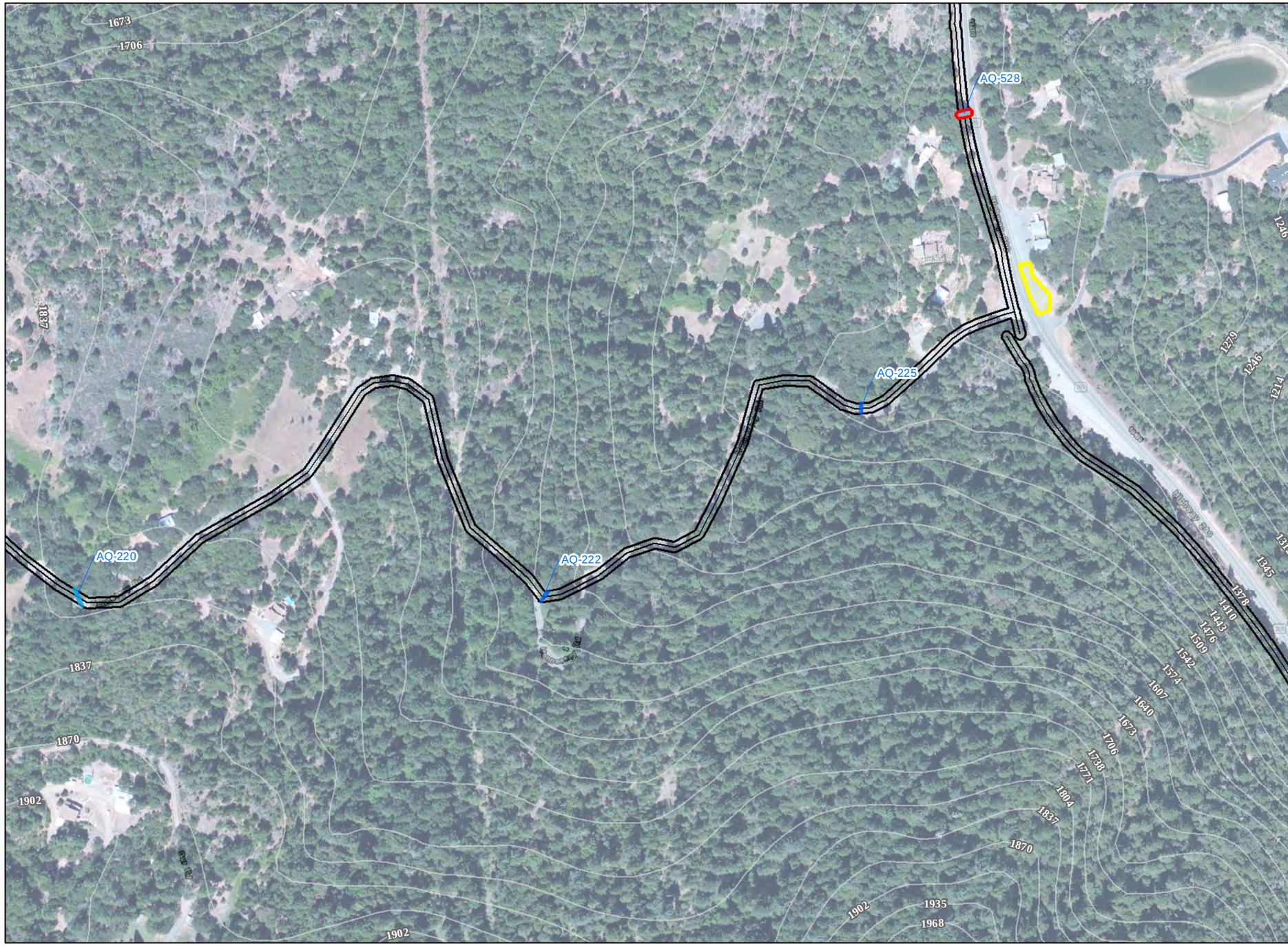

Aquatic Resource Delineation
Digital 299 Broadband Project

Legend

- Perennial waterway
- Intermittent waterway
- Ephemeral drainage
- Potential Staging/Laydown Areas
- Project
- Survey
- Contours (feet)

** Non-Wetland Waters Polygons Outlined in Red Indicate Locations With Potential Impacts**

0 250 Feet

Map: 205 of 465

Transcon environmental

Aquatic Resource Delineation
Digital 299 Broadband Project

Legend

- Project
- Survey
- Contours (feet)

** Non-Wetland Waters Polygons Outlined in Red Indicate Locations With Potential Impacts**

0 250 Feet

Map: 206 of 465

Transcon environmental

Aquatic Resource Delineation
Digital 299 Broadband Project

Legend

- Perennial waterway
- Project
- Survey
- Contours (feet)

** Non-Wetland Waters Polygons Outlined in Red Indicate Locations With Potential Impacts**

0 250 Feet

Map: 207 of 465

Transcon environmental

Aquatic Resource Delineation
Digital 299 Broadband Project

Legend

- Ephemeral drainage
- Potential Staging/Laydown Areas
- Project
- Survey
- Contours (feet)

** Non-Wetland Waters Polygons Outlined in Red Indicate Locations With Potential Impacts**

0 250 Feet

Map: 208 of 465

Aquatic Resource Delineation
Digital 299 Broadband Project

Legend

- Intermittent waterway
- Ephemeral drainage
- Project
- Survey
- Contours (feet)

** Non-Wetland Waters Polygons Outlined in Red Indicate Locations With Potential Impacts**

0 250 Feet

Map: 209 of 465



Aquatic Resource Delineation
Digital 299 Broadband Project

Legend

- Perennial waterway
- Project
- Survey
- Contours (feet)

** Non-Wetland Waters Polygons Outlined in Red Indicate Locations With Potential Impacts**

0 250 Feet

Map: 210 of 465

Transcon environmental

Aquatic Resource Delineation
Digital 299 Broadband Project

Legend

- Ephemeral drainage
- Project
- Survey
- Contours (feet)

** Non-Wetland Waters Polygons Outlined in Red Indicate Locations With Potential Impacts**

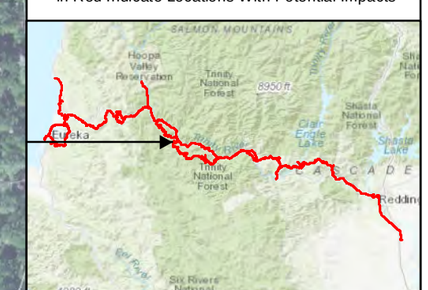

0 250 Feet

Map: 211 of 465

Transcon environmental | Planners & Scientists

Aquatic Resource Delineation
Digital 299 Broadband Project

Legend

- Intermittent waterway
- Ephemeral drainage
- Potential Staging/Laydown Areas
- Project
- Survey
- Contours (feet)

** Non-Wetland Waters Polygons Outlined in Red Indicate Locations With Potential Impacts**

0 250 Feet

Transcon environmental | Planners & Scientists

Map: 212 of 465

Aquatic Resource Delineation
Digital 299 Broadband Project

Legend

- Intermittent waterway
- Ephemeral drainage
- Project
- Survey
- Contours (feet)

** Non-Wetland Waters Polygons Outlined in Red Indicate Locations With Potential Impacts**

0 250 Feet

Map: 213 of 465

Transcon environmental | Planners & Scientists

Aquatic Resource Delineation
Digital 299 Broadband Project

Legend

- Intermittent waterway
- Ephemeral drainage
- Project
- Survey
- Contours (feet)

** Non-Wetland Waters Polygons Outlined in Red Indicate Locations With Potential Impacts**

0 250 Feet

Map: 214 of 465

Transcon environmental

Aquatic Resource Delineation
Digital 299 Broadband Project

Legend

- Project
- Survey
- Contours (feet)

** Non-Wetland Waters Polygons Outlined in Red Indicate Locations With Potential Impacts**

0 250 Feet

Map: 215 of 465

Transcon environmental | Planners & Scientists

Aquatic Resource Delineation
Digital 299 Broadband Project

Legend

- Ephemeral drainage
- Project
- Survey
- Contours (feet)

** Non-Wetland Waters Polygons Outlined in Red Indicate Locations With Potential Impacts**

0 250 Feet

Transcon environmental

Planning & Scientific

Map: 216 of 465

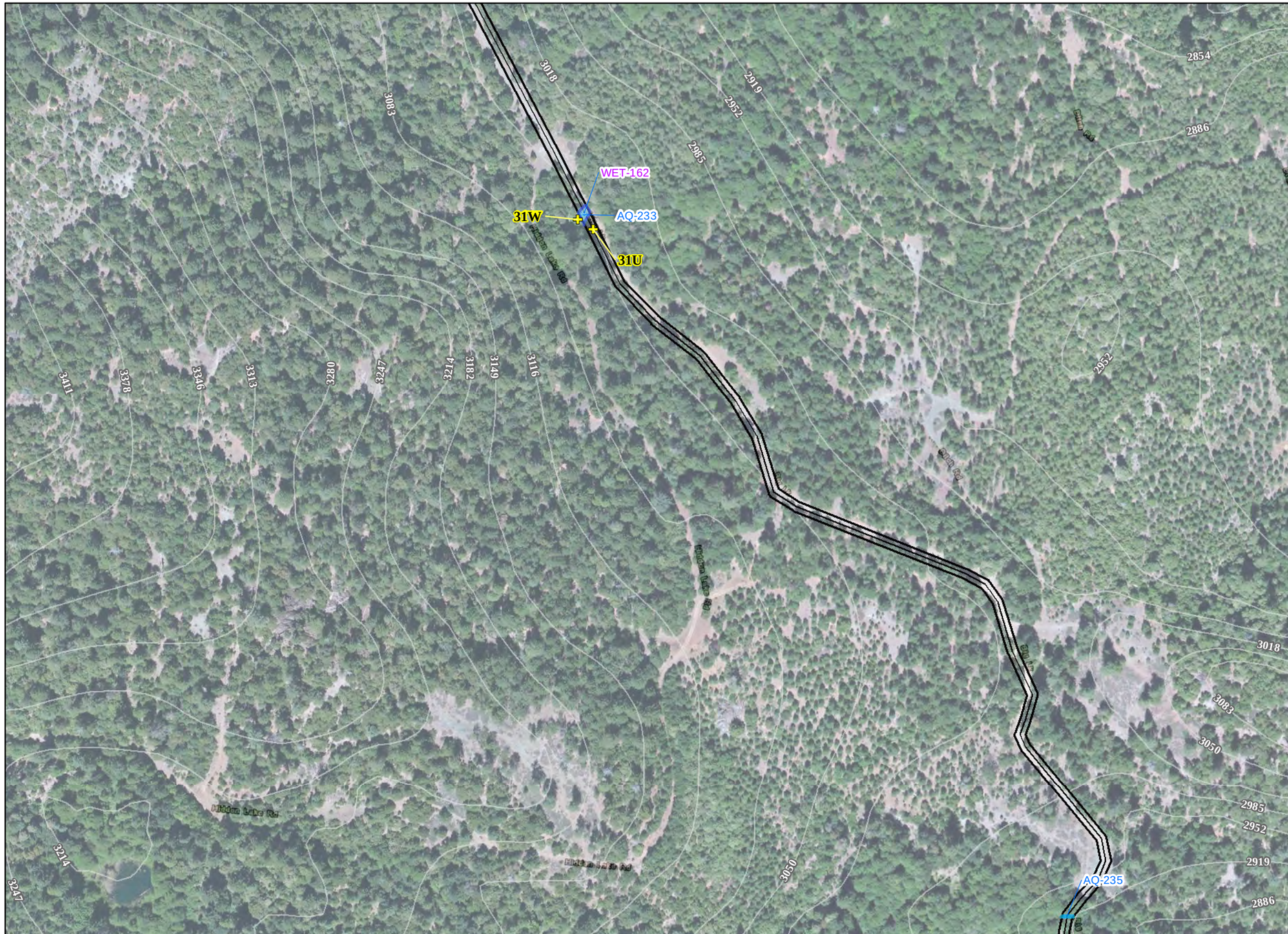

Aquatic Resource Delineation
Digital 299 Broadband Project

Legend

- Wetland Datapoints
- Freshwater emergent wetland
- Intermittent waterway
- Project
- Survey
- Contours (feet)

** Non-Wetland Waters Polygons Outlined in Red Indicate Locations With Potential Impacts**

0 250 Feet

Transcon environmental

Planners & Scientists

Map: 217 of 465

Aquatic Resource Delineation
Digital 299 Broadband Project

Legend

- Intermittent waterway
- Project
- Survey
- Contours (feet)

** Non-Wetland Waters Polygons Outlined in Red Indicate Locations With Potential Impacts**

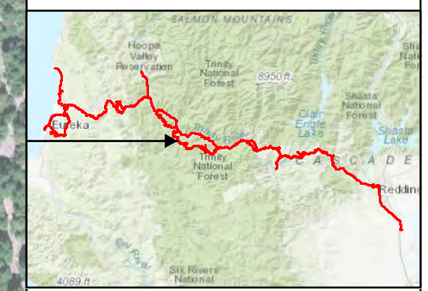

0 250 Feet

Map: 218 of 465

Transcon environmental

Aquatic Resource Delineation
Digital 299 Broadband Project

Legend

- Perennial waterway
- Intermittent waterway
- Project
- Survey
- Contours (feet)

** Non-Wetland Waters Polygons Outlined in Red Indicate Locations With Potential Impacts**

0 250 Feet

Map: 219 of 465

Transcon environmental | Planners & Scientists

Aquatic Resource Delineation
Digital 299 Broadband Project

Legend

- Intermittent waterway
- Project
- Survey
- Contours (feet)

** Non-Wetland Waters Polygons Outlined in Red Indicate Locations With Potential Impacts**

0 250 Feet

Aquatic Resource Delineation
Digital 299 Broadband Project

Legend

- Intermittent waterway
- Project
- Survey
- Contours (feet)

** Non-Wetland Waters Polygons Outlined in Red Indicate Locations With Potential Impacts**

0 250 Feet

Map: 221 of 465

Transcon environmental

Aquatic Resource Delineation
Digital 299 Broadband Project

Legend

- Ephemeral drainage
- Project
- Survey
- Contours (feet)

** Non-Wetland Waters Polygons Outlined in Red Indicate Locations With Potential Impacts**

0 250 Feet

Transcon environmental

Map: 222 of 465

Aquatic Resource Delineation
Digital 299 Broadband Project

Legend

- Ephemeral drainage
- Project
- Survey
- Contours (feet)

** Non-Wetland Waters Polygons Outlined in Red Indicate Locations With Potential Impacts**

0 250 Feet

Transcon environmental

Planners & Scientists

Map: 223 of 465

Aquatic Resource Delineation
Digital 299 Broadband Project

Legend

- Project
- Survey
- Contours (feet)

** Non-Wetland Waters Polygons Outlined in Red Indicate Locations With Potential Impacts**

0 250 Feet

Map: 224 of 465

Transcon environmental

Aquatic Resource Delineation
Digital 299 Broadband Project

Legend

- Ephemeral drainage
- Project
- Survey
- Contours (feet)

** Non-Wetland Waters Polygons Outlined in Red Indicate Locations With Potential Impacts**

0 250 Feet

Map: 225 of 465

Transcon environmental

Aquatic Resource Delineation

Digital 299 Broadband Project

Legend

- Ephemeral drainage
- Project
- Survey
- Contours (feet)

** Non-Wetland Waters Polygons Outlined in Red Indicate Locations With Potential Impacts**

0 250 Feet

Map: 226 of 465

Transcon environmental

Aquatic Resource Delineation
Digital 299 Broadband Project

Legend

- Ephemeral drainage
- Project
- Survey
- Contours (feet)

** Non-Wetland Waters Polygons Outlined in Red Indicate Locations With Potential Impacts**

0 250 Feet

Map: 227 of 465

Aquatic Resource Delineation
Digital 299 Broadband Project

Legend

- Ephemeral drainage
- Project
- Survey
- Contours (feet)

** Non-Wetland Waters Polygons Outlined in Red Indicate Locations With Potential Impacts**

0 250 Feet

Map: 228 of 465

Transcon environmental

Aquatic Resource Delineation
Digital 299 Broadband Project

Legend

- Ephemeral drainage
- Project
- Survey
- Contours (feet)

** Non-Wetland Waters Polygons Outlined in Red Indicate Locations With Potential Impacts**

0 250 Feet

Transcon environmental | Planners & Scientists

Map: 229 of 465

Aquatic Resource Delineation
Digital 299 Broadband Project

Legend

- Potential Staging/Laydown Areas
- Project
- Survey
- Contours (feet)

** Non-Wetland Waters Polygons Outlined in Red Indicate Locations With Potential Impacts**

0 250 Feet

Map: 230 of 465

Transcon environmental | Planners & Scientists

Aquatic Resource Delineation
Digital 299 Broadband Project

Legend

Project Area

Survey Area

Contours (feet)

** Non-Wetland Waters Polygons Outlined in Red Indicate Locations With Potential Impacts**

0 250 Feet

Map: 231 of 465

Transcon environmental

Aquatic Resource Delineation
Digital 299 Broadband Project

Legend

- Project Area
- Survey Area
- Contours (feet)

** Non-Wetland Waters Polygons Outlined in Red Indicate Locations With Potential Impacts**

0 250 Feet

Map: 232 of 465

Transcon environmental

Aquatic Resource Delineation
Digital 299 Broadband Project

Legend

- Project Area
- Survey Area
- Contours (feet)

** Non-Wetland Waters Polygons Outlined in Red Indicate Locations With Potential Impacts**

0 250 Feet

Map: 233 of 465

Transcon environmental

Aquatic Resource Delineation
Digital 299 Broadband Project

Legend

- Project Area
- Survey Area
- Contours (feet)

** Non-Wetland Waters Polygons Outlined in Red Indicate Locations With Potential Impacts**

0 250 Feet

Map: 234 of 465

Transcon environmental | Planners & Scientists

Aquatic Resource Delineation
Digital 299 Broadband Project

Legend

- Intermittent waterway
- Project Area
- Survey Area
- Contours (feet)

** Non-Wetland Waters Polygons Outlined in Red Indicate Locations With Potential Impacts**

0 250 Feet

Map: 235 of 465

Transcon environmental | Planners & Scientists

Aquatic Resource Delineation
Digital 299 Broadband Project

Legend

- Ephemeral drainage
- Project
- Survey
- Contours (feet)

** Non-Wetland Waters Polygons Outlined in Red Indicate Locations With Potential Impacts**

0 250 Feet

Map: 236 of 465

Aquatic Resource Delineation
Digital 299 Broadband Project

Legend

- Intermittent waterway
- Ephemeral drainage
- Project
- Survey
- Contours (feet)

** Non-Wetland Waters Polygons Outlined in Red Indicate Locations With Potential Impacts**

0 250 Feet

Map: 237 of 465

Aquatic Resource Delineation
Digital 299 Broadband Project

Legend

- Ephemeral drainage
- Project
- Survey
- Contours (feet)

** Non-Wetland Waters Polygons Outlined in Red Indicate Locations With Potential Impacts**

0 250 Feet

Map: 238 of 465

Transcon environmental

Aquatic Resource Delineation
Digital 299 Broadband Project

Legend

- Ephemeral drainage
- Project
- Survey
- Contours (feet)

** Non-Wetland Waters Polygons Outlined in Red Indicate Locations With Potential Impacts**

0 250 Feet

Map: 239 of 465

Transcon environmental | Planners & Scientists

Aquatic Resource Delineation
Digital 299 Broadband Project

Legend

- Ephemeral drainage
- Project
- Survey
- Contours (feet)

** Non-Wetland Waters Polygons Outlined in Red Indicate Locations With Potential Impacts**

0 250 Feet

Map: 240 of 465

Transcon environmental | Planners & Scientists

Aquatic Resource Delineation
Digital 299 Broadband Project

Legend

- Project
- Survey
- Contours (feet)

** Non-Wetland Waters Polygons Outlined in Red Indicate Locations With Potential Impacts**

0 250 Feet

Map: 241 of 465

Aquatic Resource Delineation
Digital 299 Broadband Project

Legend

- Intermittent waterway
- Project
- Survey
- Contours (feet)

** Non-Wetland Waters Polygons Outlined in Red Indicate Locations With Potential Impacts**

0 250 Feet

Map: 242 of 465

Transcon environmental | Planners & Scientists

Aquatic Resource Delineation
Digital 299 Broadband Project

Legend

- Project
- Survey
- Contours (feet)

** Non-Wetland Waters Polygons Outlined in Red Indicate Locations With Potential Impacts**

0 250 Feet

Map: 243 of 465

Transcon environmental

Aquatic Resource Delineation
Digital 299 Broadband Project

Legend

Project

Survey

Contours (feet)

** Non-Wetland Waters Polygons Outlined in Red Indicate Locations With Potential Impacts**

0 250 Feet

Map: 244 of 465



Aquatic Resource Delineation
Digital 299 Broadband Project

Legend

- Project
- Survey
- Contours (feet)

** Non-Wetland Waters Polygons Outlined in Red Indicate Locations With Potential Impacts**

0 250 Feet

Map: 245 of 465

Aquatic Resource Delineation
Digital 299 Broadband Project

Legend

- Project
- Survey
- Contours (feet)

** Non-Wetland Waters Polygons Outlined in Red Indicate Locations With Potential Impacts**

0 250 Feet

Map: 246 of 465

Transcon environmental | Planners & Scientists

Aquatic Resource Delineation
Digital 299 Broadband Project

Legend

- Ephemeral drainage
- Project
- Survey
- Contours (feet)

** Non-Wetland Waters Polygons Outlined in Red Indicate Locations With Potential Impacts**

0 250 Feet

Map: 247 of 465

Transcon environmental

Aquatic Resource Delineation
Digital 299 Broadband Project

Legend

- Ephemeral drainage
- Project
- Survey
- Contours (feet)

** Non-Wetland Waters Polygons Outlined in Red Indicate Locations With Potential Impacts**

0 250 Feet

Map: 248 of 465

Aquatic Resource Delineation
Digital 299 Broadband Project

Legend

- Intermittent waterway
- Ephemeral drainage
- Project
- Survey
- Contours (feet)

** Non-Wetland Waters Polygons Outlined in Red Indicate Locations With Potential Impacts**

0 250 Feet

Map: 249 of 465

Transcon environmental

Aquatic Resource Delineation
Digital 299 Broadband Project

Legend

- Ephemeral drainage
- Potential Staging/Laydown Areas
- Project Area
- Survey Area
- Contours (feet)

** Non-Wetland Waters Polygons Outlined in Red Indicate Locations With Potential Impacts**

0 250 Feet

Map: 250 of 465

Transcon environmental

Aquatic Resource Delineation
Digital 299 Broadband Project

Legend

- Project
- Survey
- Contours (feet)

** Non-Wetland Waters Polygons Outlined in Red Indicate Locations With Potential Impacts**

0 250 Feet

Map: 251 of 465

Transcon environmental

Aquatic Resource Delineation
Digital 299 Broadband Project

Legend

- Intermittent waterway
- Ephemeral drainage
- Project
- Survey
- Contours (feet)

** Non-Wetland Waters Polygons Outlined in Red Indicate Locations With Potential Impacts**

0 250 Feet

Map: 252 of 465

Transcon environmental

Aquatic Resource Delineation
Digital 299 Broadband Project

Legend

- Ephemeral drainage
- Project
- Survey
- Contours (feet)

** Non-Wetland Waters Polygons Outlined in Red Indicate Locations With Potential Impacts**

0 250 Feet

Map: 253 of 465

Aquatic Resource Delineation
Digital 299 Broadband Project

Legend

- Ephemeral drainage
- Potential Staging/Laydown Areas
- Project
- Survey
- Contours (feet)

** Non-Wetland Waters Polygons Outlined in Red Indicate Locations With Potential Impacts**

0 250 Feet

Transcon environmental | Planners & Scientists

Map: 254 of 465

Aquatic Resource Delineation
Digital 299 Broadband Project

Legend

- Perennial waterway
- Ephemeral drainage
- Project
- Survey
- Contours (feet)

** Non-Wetland Waters Polygons Outlined in Red Indicate Locations With Potential Impacts**

0 250 Feet

Transcon environmental

Map: 255 of 465

Aquatic Resource Delineation
Digital 299 Broadband Project

Legend

- Perennial waterway
- Intermittent waterway
- Project
- Survey
- Contours (feet)

** Non-Wetland Waters Polygons Outlined in Red Indicate Locations With Potential Impacts**

0 250 Feet

Map: 256 of 465

Aquatic Resource Delineation
Digital 299 Broadband Project

Legend

- Perennial waterway
- Intermittent waterway
- Ephemeral drainage
- Project
- Survey
- Contours (feet)

** Non-Wetland Waters Polygons Outlined in Red Indicate Locations With Potential Impacts**

0 250 Feet

Map: 257 of 465

Transcon environmental | Planners & Scientists

Aquatic Resource Delineation
Digital 299 Broadband Project

Legend

- Freshwater emergent wetland
- Intermittent waterway
- Project
- Survey
- Contours (feet)

** Non-Wetland Waters Polygons Outlined in Red Indicate Locations With Potential Impacts**

0 250 Feet

Map: 258 of 465

Aquatic Resource Delineation
Digital 299 Broadband Project

Legend

- Perennial waterway
- Project Area
- Survey Area
- Contours (feet)

** Non-Wetland Waters Polygons Outlined in Red Indicate Locations With Potential Impacts**

0 250 Feet

Map: 259 of 465

Transcon environmental | Planners & Scientists

Aquatic Resource Delineation
Digital 299 Broadband Project

Legend

- Intermittent waterway
- Ephemeral drainage
- Project
- Survey
- Contours (feet)

** Non-Wetland Waters Polygons Outlined in Red Indicate Locations With Potential Impacts**

0 250 Feet

Map: 260 of 465

Transcon environmental | Planners & Scientists

Aquatic Resource Delineation
Digital 299 Broadband Project

Legend

- Project
- Survey
- Contours (feet)

** Non-Wetland Waters Polygons Outlined in Red Indicate Locations With Potential Impacts**

0 250 Feet

Map: 261 of 465

Transcon environmental

Aquatic Resource Delineation
Digital 299 Broadband Project

Legend

- Intermittent waterway
- Project
- Survey
- Contours (feet)

** Non-Wetland Waters Polygons Outlined in Red Indicate Locations With Potential Impacts**

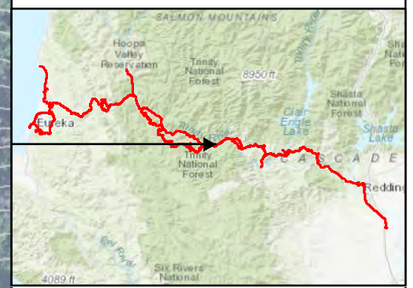

0 250 Feet

Map: 262 of 465

Transcon environmental | Planners & Scientists

Aquatic Resource Delineation
Digital 299 Broadband Project

Legend

- Freshwater emergent wetland
- Intermittent waterway
- Project
- Survey
- Contours (feet)

** Non-Wetland Waters Polygons Outlined in Red Indicate Locations With Potential Impacts**

0 250 Feet

Map: 263 of 465

Transcon environmental | Planners & Scientists

Aquatic Resource Delineation
Digital 299 Broadband Project

Legend

- Freshwater emergent wetland
- Project
- Survey
- Contours (feet)

** Non-Wetland Waters Polygons Outlined in Red Indicate Locations With Potential Impacts**

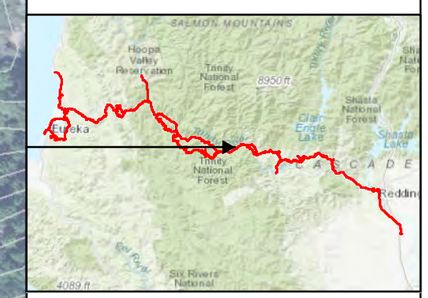

0 250 Feet

Map: 264 of 465

Aquatic Resource Delineation
Digital 299 Broadband Project

Legend

- Perennial waterway
- Project
- Survey
- Contours (feet)

** Non-Wetland Waters Polygons Outlined in Red Indicate Locations With Potential Impacts**

0 250 Feet

Map: 265 of 465

Transcon environmental

Aquatic Resource Delineation
Digital 299 Broadband Project

Legend

- Ephemeral drainage
- Project
- Survey
- Contours (feet)

** Non-Wetland Waters Polygons Outlined in Red Indicate Locations With Potential Impacts**

0 250 Feet

Map: 266 of 465

Transcon environmental

Aquatic Resource Delineation
Digital 299 Broadband Project

Legend

- Perennial waterway
- Ephemeral drainage
- Potential Staging/Laydown Areas
- Project
- Survey
- Contours (feet)

** Non-Wetland Waters Polygons Outlined in Red Indicate Locations With Potential Impacts**

0 250 Feet

Transcon environmental

Map: 267 of 465

Aquatic Resource Delineation
Digital 299 Broadband Project

Legend

- Perennial waterway
- Project
- Survey
- Contours (feet)

** Non-Wetland Waters Polygons Outlined in Red Indicate Locations With Potential Impacts**

0 250 Feet

Map: 268 of 465

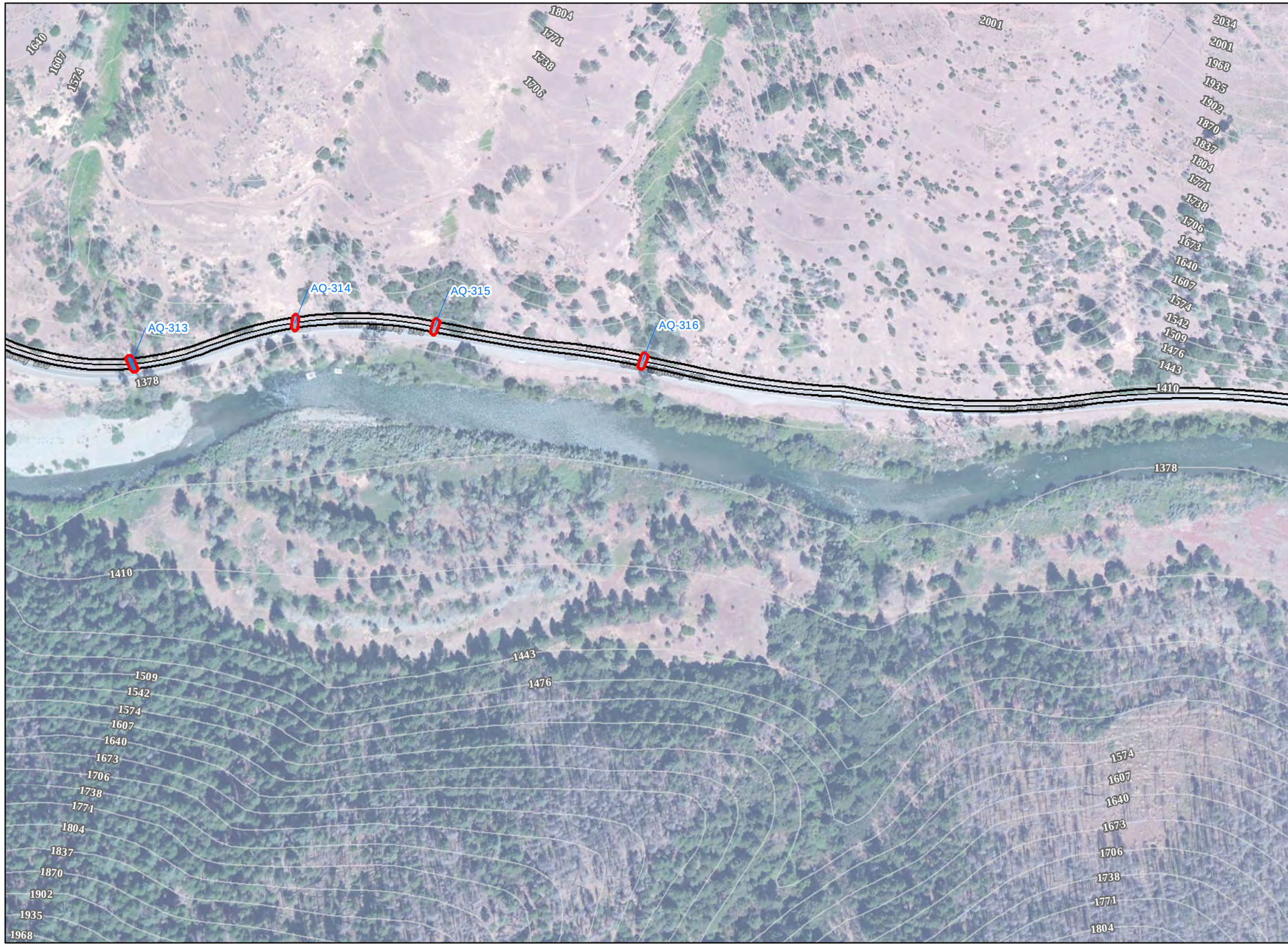

Aquatic Resource Delineation
Digital 299 Broadband Project

Legend

- Intermittent waterway
- Ephemeral drainage
- Project
- Survey
- Contours (feet)

** Non-Wetland Waters Polygons Outlined in Red Indicate Locations With Potential Impacts**

0 250 Feet

Map: 269 of 465

Transcon environmental | Planners & Scientists

Aquatic Resource Delineation
Digital 299 Broadband Project

Legend

- Freshwater emergent wetland
- Perennial waterway
- Ephemeral drainage
- Project Area
- Survey Area
- Contours (feet)

** Non-Wetland Waters Polygons Outlined in Red Indicate Locations With Potential Impacts**

0 250 Feet

Map: 270 of 465

Transcon environmental | Planners & Scientists

Aquatic Resource Delineation
Digital 299 Broadband Project

Legend

- Intermittent waterway
- Project Area
- Survey Area
- Contours (feet)

** Non-Wetland Waters Polygons Outlined in Red Indicate Locations With Potential Impacts**

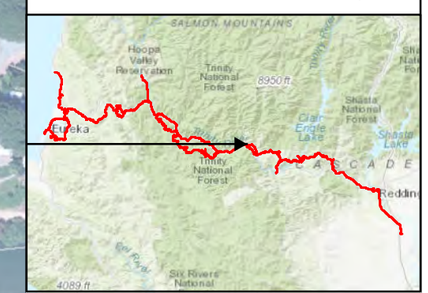

0 250 Feet

Map: 271 of 465

Transcon environmental | Planners & Scientists

Aquatic Resource Delineation
Digital 299 Broadband Project

Legend

- Ephemeral drainage
- Project
- Survey
- Contours (feet)

** Non-Wetland Waters Polygons Outlined in Red Indicate Locations With Potential Impacts**

0 250 Feet

Map: 272 of 465

Transcon environmental | Planners & Scientists

Aquatic Resource Delineation
Digital 299 Broadband Project

Legend

- Intermittent waterway
- Ephemeral drainage
- Project
- Survey
- Contours (feet)

** Non-Wetland Waters Polygons Outlined in Red Indicate Locations With Potential Impacts**

0 250 Feet

Map: 273 of 465

Transcon environmental | Planners & Scientists

Aquatic Resource Delineation
Digital 299 Broadband Project

Legend

- Project
- Survey
- Contours (feet)

** Non-Wetland Waters Polygons Outlined in Red Indicate Locations With Potential Impacts**

0 250 Feet

Map: 274 of 465

Transcon environmental

Aquatic Resource Delineation
Digital 299 Broadband Project

Legend

- Perennial waterway
- Project
- Survey
- Contours (feet)

** Non-Wetland Waters Polygons Outlined in Red Indicate Locations With Potential Impacts**

0 250 Feet

Map: 275 of 465

Transcon environmental | Planners & Scientists

Aquatic Resource Delineation
Digital 299 Broadband Project

Legend

- Intermittent waterway
- Ephemeral drainage
- Project
- Survey
- Contours (feet)

** Non-Wetland Waters Polygons Outlined in Red Indicate Locations With Potential Impacts**

0 250 Feet

Transcon environmental | Planners & Scientists

Map: 276 of 465

Aquatic Resource Delineation
Digital 299 Broadband Project

Legend

- Intermittent waterway
- Project Area
- Survey Area
- Contours (feet)

** Non-Wetland Waters Polygons Outlined in Red Indicate Locations With Potential Impacts**

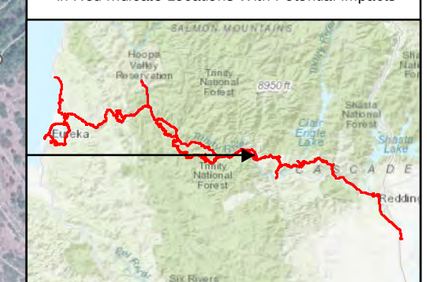

0 250 Feet

Transcon environmental | Planners & Scientists

Aquatic Resource Delineation
Digital 299 Broadband Project

Legend

- Project
- Survey
- Contours (feet)

** Non-Wetland Waters Polygons Outlined in Red Indicate Locations With Potential Impacts**

0 250 Feet

Map: 278 of 465

Transcon environmental

Aquatic Resource Delineation
Digital 299 Broadband Project

Legend

- Project
- Survey
- Contours (feet)

** Non-Wetland Waters Polygons Outlined in Red Indicate Locations With Potential Impacts**

0 250 Feet

Map: 279 of 465

Aquatic Resource Delineation
Digital 299 Broadband Project

Legend

- Intermittent waterway
- Project
- Survey
- Contours (feet)

** Non-Wetland Waters Polygons Outlined in Red Indicate Locations With Potential Impacts**

0 250 Feet

Map: 280 of 465

Transcon environmental

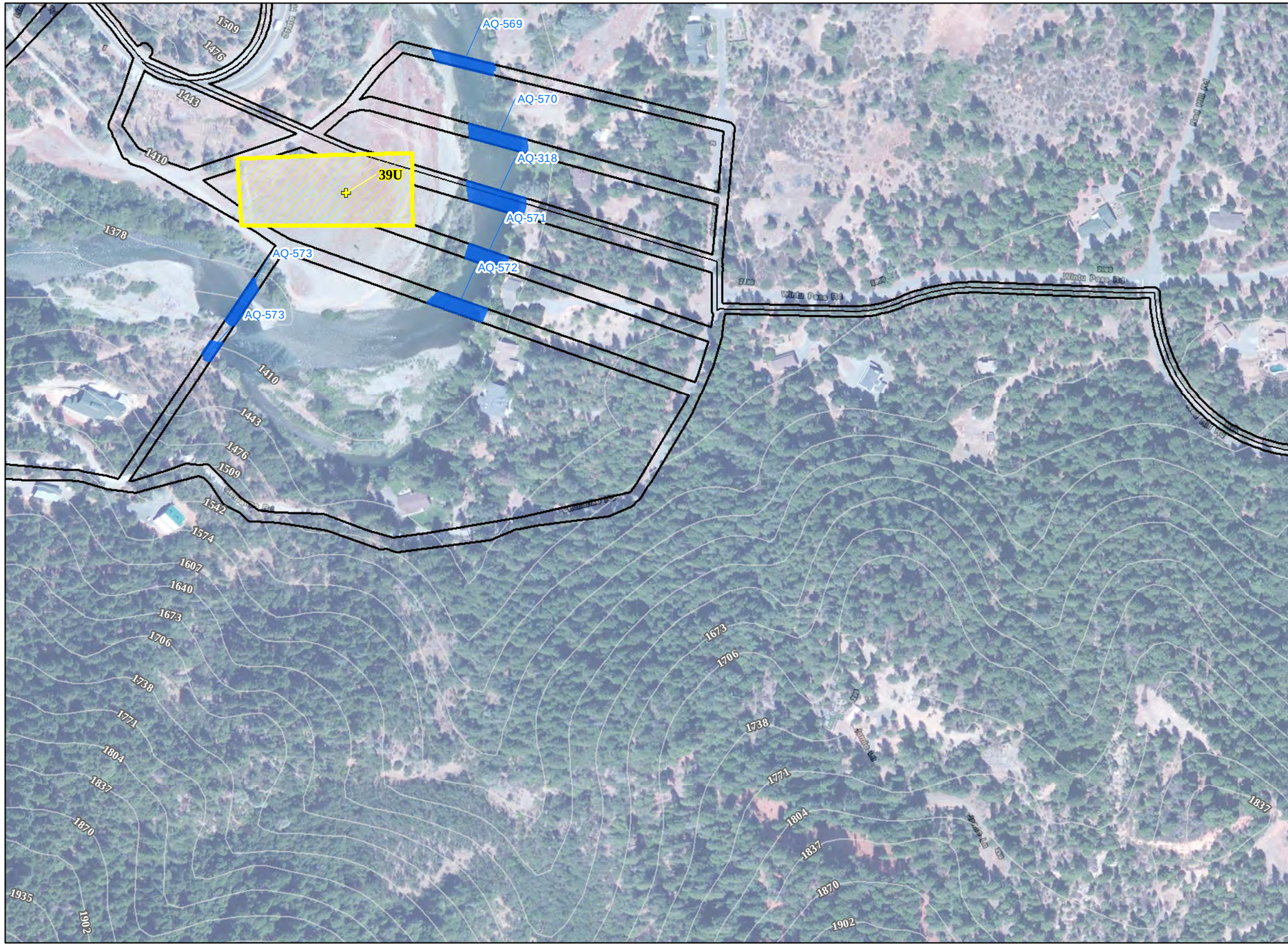

Aquatic Resource Delineation
Digital 299 Broadband Project

Legend

- Wetland Datapoints
- Perennial waterway
- Potential Staging/Laydown Areas
- Project
- Survey
- Contours (feet)

** Non-Wetland Waters Polygons Outlined in Red Indicate Locations With Potential Impacts**

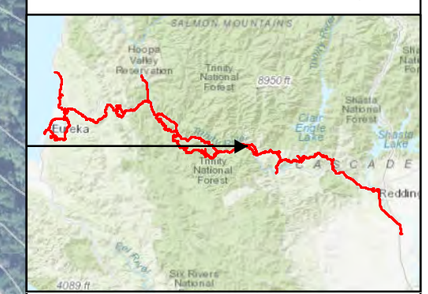

0 250 Feet

Map: 281 of 465

Aquatic Resource Delineation
Digital 299 Broadband Project

Legend

- Project
- Survey
- Contours (feet)

** Non-Wetland Waters Polygons Outlined in Red Indicate Locations With Potential Impacts**

0 250 Feet

Map: 282 of 465



Aquatic Resource Delineation
Digital 299 Broadband Project

Legend

- Perennial waterway
- Intermittent waterway
- Project
- Survey
- Contours (feet)

** Non-Wetland Waters Polygons Outlined in Red Indicate Locations With Potential Impacts**

0 250 Feet

Map: 283 of 465

Transcon environmental | Planners & Scientists

Aquatic Resource Delineation
Digital 299 Broadband Project

Legend

- Ephemeral drainage
- Project
- Survey
- Contours (feet)

** Non-Wetland Waters Polygons Outlined in Red Indicate Locations With Potential Impacts**

0 250 Feet

Map: 284 of 465

Aquatic Resource Delineation
Digital 299 Broadband Project

Legend

- Ephemeral drainage
- Project
- Survey
- Contours (feet)

** Non-Wetland Waters Polygons Outlined in Red Indicate Locations With Potential Impacts**

0 250 Feet

Transcon environmental

Map: 285 of 465

Aquatic Resource Delineation
Digital 299 Broadband Project

Legend

- Project
- Survey
- Contours (feet)

** Non-Wetland Waters Polygons Outlined in Red Indicate Locations With Potential Impacts**

0 250 Feet

Map: 286 of 465

Transcon environmental

Aquatic Resource Delineation
Digital 299 Broadband Project

Legend

- Perennial waterway
- Potential Staging/Laydown Areas
- Project
- Survey
- Contours (feet)

** Non-Wetland Waters Polygons Outlined in Red Indicate Locations With Potential Impacts**

0 250 Feet

Map: 287 of 465

Transcon environmental | Planners & Scientists

Aquatic Resource Delineation
Digital 299 Broadband Project

Legend

- Intermittent waterway
- Potential Staging/Laydown Areas
- Project
- Survey
- Contours (feet)

** Non-Wetland Waters Polygons Outlined in Red Indicate Locations With Potential Impacts**

0 250 Feet

Map: 288 of 465

Aquatic Resource Delineation
Digital 299 Broadband Project

Legend

- Perennial waterway
- Intermittent waterway
- Potential Staging/Laydown Areas
- Project
- Survey
- Contours (feet)

** Non-Wetland Waters Polygons Outlined in Red Indicate Locations With Potential Impacts**

0 250 Feet

Map: 289 of 465

Transcon environmental | Planners & Scientists

Aquatic Resource Delineation
Digital 299 Broadband Project

Legend

- Project
- Survey
- Contours (feet)

** Non-Wetland Waters Polygons Outlined in Red Indicate Locations With Potential Impacts**

0 250 Feet

Map: 290 of 465

Transcon environmental

Aquatic Resource Delineation
Digital 299 Broadband Project

Legend

- Project
- Survey
- Contours (feet)

** Non-Wetland Waters Polygons Outlined in Red Indicate Locations With Potential Impacts**

0 250 Feet

Map: 291 of 465

Transcon environmental

Aquatic Resource Delineation
Digital 299 Broadband Project

Legend

- Ephemeral drainage
- Project
- Survey
- Contours (feet)

** Non-Wetland Waters Polygons Outlined in Red Indicate Locations With Potential Impacts**

0 250 Feet

Map: 292 of 465

Transcon environmental | Planners & Scientists

Aquatic Resource Delineation
Digital 299 Broadband Project

Legend

- Project
- Survey
- Contours (feet)

** Non-Wetland Waters Polygons Outlined in Red Indicate Locations With Potential Impacts**

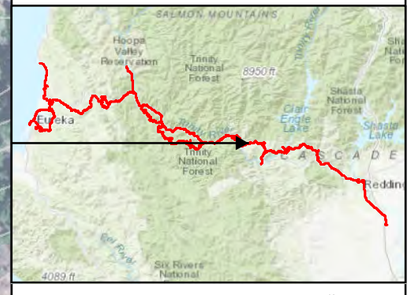

0 250 Feet

Aquatic Resource Delineation
Digital 299 Broadband Project

Legend

- Ephemeral drainage
- Potential Staging/Laydown Areas
- Project
- Survey
- Contours (feet)

** Non-Wetland Waters Polygons Outlined in Red Indicate Locations With Potential Impacts**

0 250 Feet

Map: 294 of 465

Transcon environmental

Aquatic Resource Delineation
Digital 299 Broadband Project

Legend

- Potential Staging/Laydown Areas
- Project
- Survey
- Contours (feet)

** Non-Wetland Waters Polygons Outlined in Red Indicate Locations With Potential Impacts**

0 250 Feet

Transcon environmental

Map: 295 of 465

Aquatic Resource Delineation
Digital 299 Broadband Project

Legend

- Wetland Datapoints
- Freshwater emergent wetland
- Intermittent waterway
- Ephemeral drainage
- Project
- Survey
- Contours (feet)

** Non-Wetland Waters Polygons Outlined in Red Indicate Locations With Potential Impacts**

0 250 Feet

Transcon environmental

Map: 296 of 465

Aquatic Resource Delineation
Digital 299 Broadband Project

Legend

- Project
- Survey
- Contours (feet)

** Non-Wetland Waters Polygons Outlined in Red Indicate Locations With Potential Impacts**

0 250 Feet

Map: 297 of 465

Transcon environmental | Planners & Scientists

Aquatic Resource Delineation
Digital 299 Broadband Project

Legend

- Perennial waterway
- Project
- Survey
- Contours (feet)

** Non-Wetland Waters Polygons Outlined in Red Indicate Locations With Potential Impacts**

0 250 Feet

Map: 298 of 465

Aquatic Resource Delineation
Digital 299 Broadband Project

Legend

- Perennial waterway
- Project
- Survey
- Contours (feet)

** Non-Wetland Waters Polygons Outlined in Red Indicate Locations With Potential Impacts**

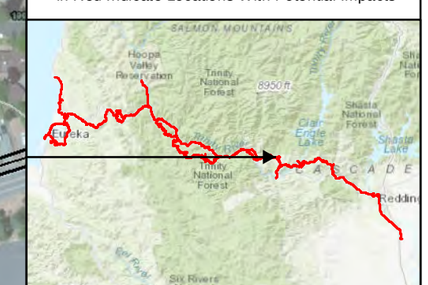

0 250 Feet

Map: 299 of 465

Transcon environmental

Aquatic Resource Delineation
Digital 299 Broadband Project

Legend

- Wetland Datapoints
- Perennial waterway
- Potential Staging/Laydown Areas
- Project
- Survey
- Contours (feet)

** Non-Wetland Waters Polygons Outlined in Red Indicate Locations With Potential Impacts**

0 250 Feet

Map: 300 of 465

Transcon environmental | Planners & Scientists

Aquatic Resource Delineation
Digital 299 Broadband Project

Legend

Project

Survey

Contours (feet)

** Non-Wetland Waters Polygons Outlined in Red Indicate Locations With Potential Impacts**

0 250 Feet

Map: 301 of 465

Aquatic Resource Delineation
Digital 299 Broadband Project

Legend

- Wetland Datapoints
- Intermittent waterway
- Project
- Survey
- Contours (feet)

** Non-Wetland Waters Polygons Outlined in Red Indicate Locations With Potential Impacts**

0 250 Feet

Map: 302 of 465

Transcon environmental | Planners & Scientists

AQ-559
2099
2066
2034
2001
1968
Main St
Washington St
Virginia St
Bullyjaw St
Mill St
Spann St
Brannon St
Hill Av
Main Av
Washington St
Leonard Ln
Lewis Rd
Lewis Pl
Center St
Garden St
Leonard Ln
Washington St
Short St
Dow St
Lake Rd
Mountain View St
Thomas Ln
Mountain Ln
Lewis Rd
Main St
Main St
Main St

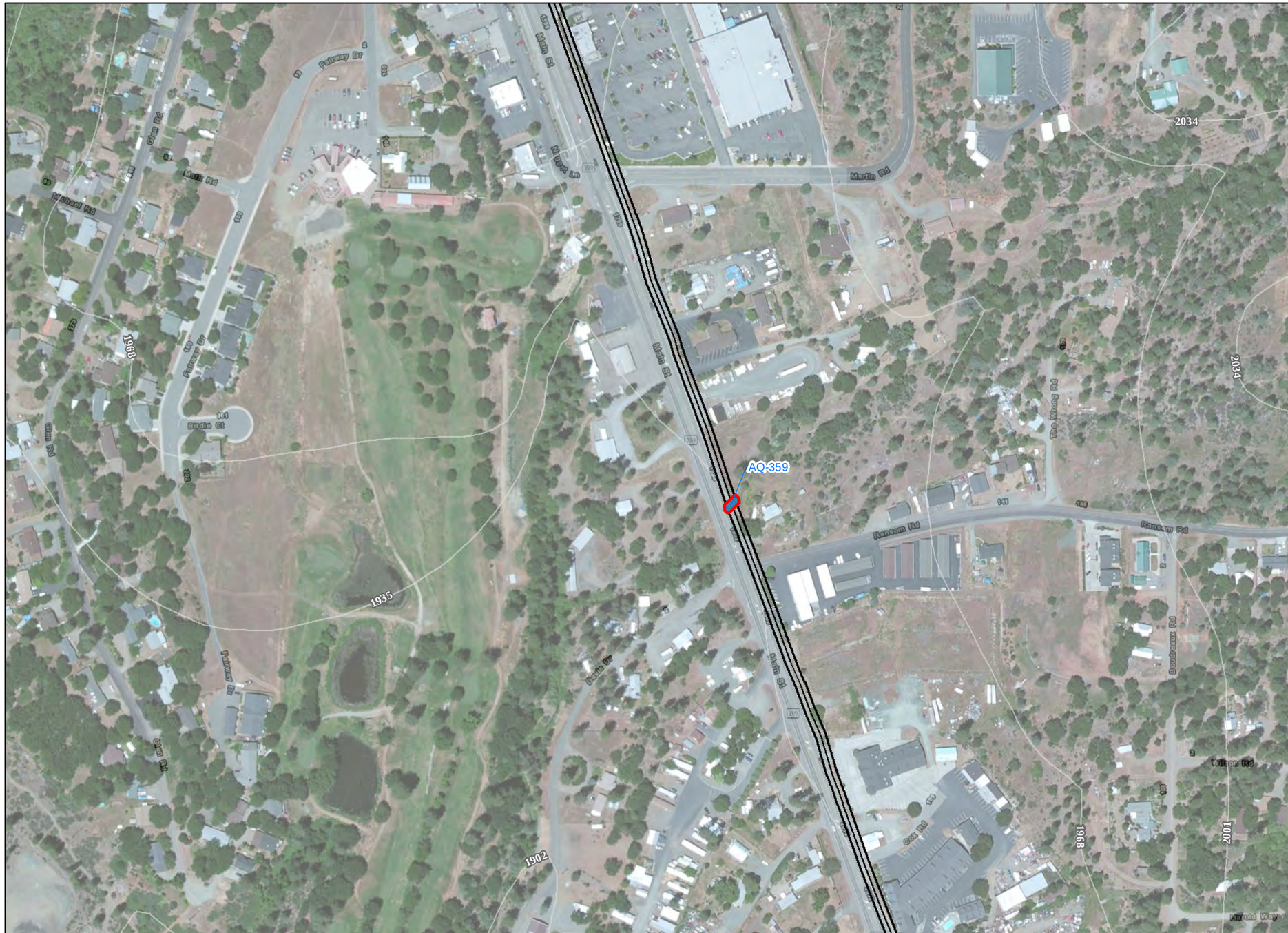

Aquatic Resource Delineation
Digital 299 Broadband Project

Legend

- Intermittent waterway
- Project
- Survey
- Contours (feet)

** Non-Wetland Waters Polygons Outlined in Red Indicate Locations With Potential Impacts**

0 250 Feet

Map: 304 of 465

Transcon environmental | Planners & Scientists

Aquatic Resource Delineation
Digital 299 Broadband Project

Legend

- Intermittent waterway
- Project
- Survey
- Contours (feet)

** Non-Wetland Waters Polygons Outlined in Red Indicate Locations With Potential Impacts**

0 250 Feet

Map: 305 of 465

Transcon environmental

Aquatic Resource Delineation
Digital 299 Broadband Project

Legend

- Intermittent waterway
- Ephemeral drainage
- Project
- Survey
- Contours (feet)

** Non-Wetland Waters Polygons Outlined in Red Indicate Locations With Potential Impacts**

0 250 Feet

Map: 306 of 465

Transcon environmental

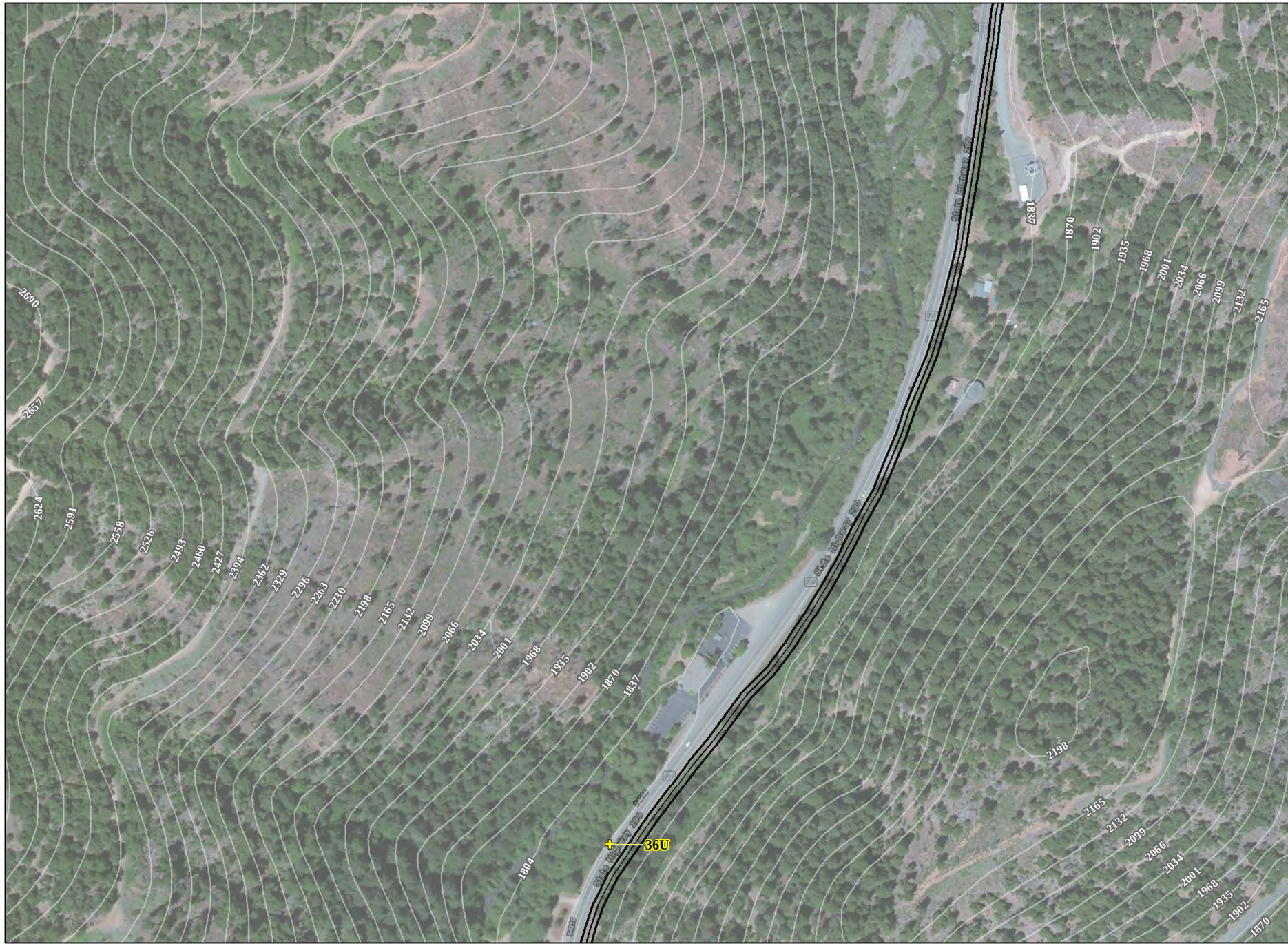

Aquatic Resource Delineation
Digital 299 Broadband Project

Legend

- Wetland Datapoints
- Project Area
- Survey Area
- Contours (feet)

** Non-Wetland Waters Polygons Outlined in Red Indicate Locations With Potential Impacts**

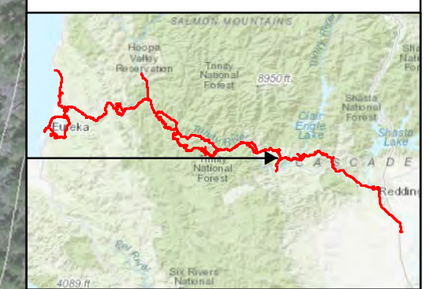

0 250 Feet

Transcon environmental

Map: 307 of 465

Aquatic Resource Delineation
Digital 299 Broadband Project

Legend

- Perennial waterway
- Project
- Survey
- Contours (feet)

** Non-Wetland Waters Polygons Outlined in Red Indicate Locations With Potential Impacts**

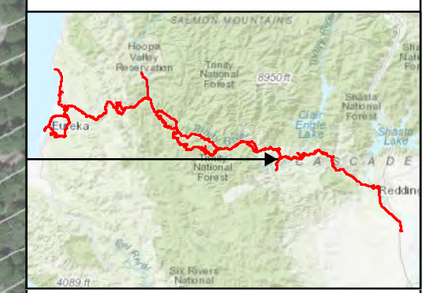

0 250 Feet

Map: 308 of 465

Aquatic Resource Delineation
Digital 299 Broadband Project

Legend

- Project
- Survey
- Contours (feet)

** Non-Wetland Waters Polygons Outlined in Red Indicate Locations With Potential Impacts**

0 250 Feet

Map: 309 of 465

Transcon environmental | Planners & Scientists

Aquatic Resource Delineation
Digital 299 Broadband Project

Legend

- Project
- Survey
- Contours (feet)

** Non-Wetland Waters Polygons Outlined in Red Indicate Locations With Potential Impacts**

0 250 Feet

Map: 310 of 465

Transcon environmental

Aquatic Resource Delineation
Digital 299 Broadband Project

Legend

Project

Survey

Contours (feet)

** Non-Wetland Waters Polygons Outlined in Red Indicate Locations With Potential Impacts**

0 250 Feet

Map: 311 of 465

Transcon environmental | Planners & Scientists

Aquatic Resource Delineation
Digital 299 Broadband Project

Legend

- Project
- Survey
- Contours (feet)

** Non-Wetland Waters Polygons Outlined in Red Indicate Locations With Potential Impacts**

0 250 Feet

Map: 312 of 465

Transcon environmental | Planners & Scientists

Aquatic Resource Delineation
Digital 299 Broadband Project

Legend

- Project
- Survey
- Contours (feet)

** Non-Wetland Waters Polygons Outlined in Red Indicate Locations With Potential Impacts**

0 250 Feet

Map: 313 of 465

Transcon environmental

Aquatic Resource Delineation
Digital 299 Broadband Project

Legend

- Project
- Survey
- Contours (feet)

** Non-Wetland Waters Polygons Outlined in Red Indicate Locations With Potential Impacts**

0 250 Feet

Map: 314 of 465

Transcon environmental

Aquatic Resource Delineation
Digital 299 Broadband Project

Legend

- Perennial waterway
- Project
- Survey
- Contours (feet)

** Non-Wetland Waters Polygons Outlined in Red Indicate Locations With Potential Impacts**

0 250 Feet

Map: 315 of 465

Transcon environmental

Aquatic Resource Delineation
Digital 299 Broadband Project

Legend

- Intermittent waterway
- Ephemeral drainage
- Project
- Survey
- Contours (feet)

** Non-Wetland Waters Polygons Outlined in Red Indicate Locations With Potential Impacts**

0 250 Feet

Map: 316 of 465

Transcon environmental | Planners & Scientists

Aquatic Resource Delineation
Digital 299 Broadband Project

Legend

- Intermittent waterway
- Ephemeral drainage
- Project
- Survey
- Contours (feet)

** Non-Wetland Waters Polygons Outlined in Red Indicate Locations With Potential Impacts**

0 250 Feet

Map: 317 of 465

Transcon environmental

Aquatic Resource Delineation
Digital 299 Broadband Project

Legend

- Ephemeral drainage
- Project
- Survey
- Contours (feet)

** Non-Wetland Waters Polygons Outlined in Red Indicate Locations With Potential Impacts**

0 250 Feet

Transcon environmental

Planners & Scientists

Aquatic Resource Delineation
Digital 299 Broadband Project

Legend

Project

Survey

Contours (feet)

** Non-Wetland Waters Polygons Outlined
in Red Indicate Locations With Potential Impacts**

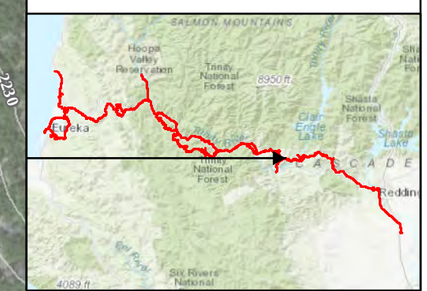

0 250 Feet

Map: 319 of 465

Transcon environmental

Aquatic Resource Delineation
Digital 299 Broadband Project

Legend

- Perennial waterway
- Intermittent waterway
- Ephemeral drainage
- Project
- Survey
- Contours (feet)

** Non-Wetland Waters Polygons Outlined in Red Indicate Locations With Potential Impacts**

0 250 Feet

Transcon environmental

Map: 320 of 465

Aquatic Resource Delineation
Digital 299 Broadband Project

Legend

Project

Survey

Contours (feet)

** Non-Wetland Waters Polygons Outlined in Red Indicate Locations With Potential Impacts**

0 250 Feet

Map: 321 of 465

Transcon environmental

Aquatic Resource Delineation
Digital 299 Broadband Project

Legend

- Ephemeral drainage
- Project
- Survey
- Contours (feet)

** Non-Wetland Waters Polygons Outlined in Red Indicate Locations With Potential Impacts**

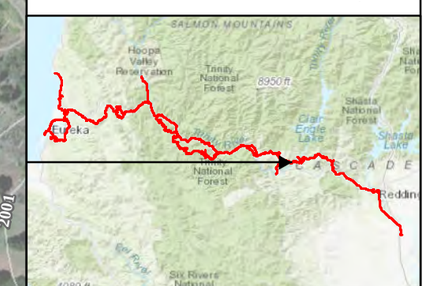

0 250 Feet

Map: 322 of 465

Aquatic Resource Delineation
Digital 299 Broadband Project

Legend

- Perennial waterway
- Ephemeral drainage
- Project
- Survey
- Contours (feet)

** Non-Wetland Waters Polygons Outlined in Red Indicate Locations With Potential Impacts**

0 250 Feet

Map: 323 of 465

Transcon environmental

Aquatic Resource Delineation
Digital 299 Broadband Project

Legend

- Intermittent waterway
- Ephemeral drainage
- Project
- Survey
- Contours (feet)

** Non-Wetland Waters Polygons Outlined in Red Indicate Locations With Potential Impacts**

0 250 Feet

Map: 324 of 465

Transcon environmental

Aquatic Resource Delineation
Digital 299 Broadband Project

Legend

- Project
- Survey
- Contours (feet)

** Non-Wetland Waters Polygons Outlined in Red Indicate Locations With Potential Impacts**

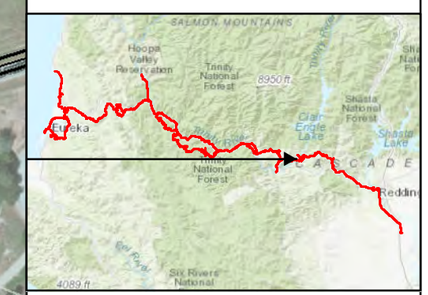

0 250 Feet

Map: 325 of 465

Aquatic Resource Delineation
Digital 299 Broadband Project

Legend

- Freshwater emergent wetland
- Freshwater forested and shrub wetland
- Intermittent waterway
- Project
- Survey
- Contours (feet)

** Non-Wetland Waters Polygons Outlined in Red Indicate Locations With Potential Impacts**

0 250 Feet

Map: 326 of 465

Transcon environmental

Aquatic Resource Delineation
Digital 299 Broadband Project

Legend

- Intermittent waterway
- Project
- Survey
- Contours (feet)

** Non-Wetland Waters Polygons Outlined in Red Indicate Locations With Potential Impacts**

0 250 Feet

Map: 327 of 465

Aquatic Resource Delineation
Digital 299 Broadband Project

Legend

- Project
- Survey
- Contours (feet)

** Non-Wetland Waters Polygons Outlined in Red Indicate Locations With Potential Impacts**

0 250 Feet

Map: 328 of 465

Transcon environmental

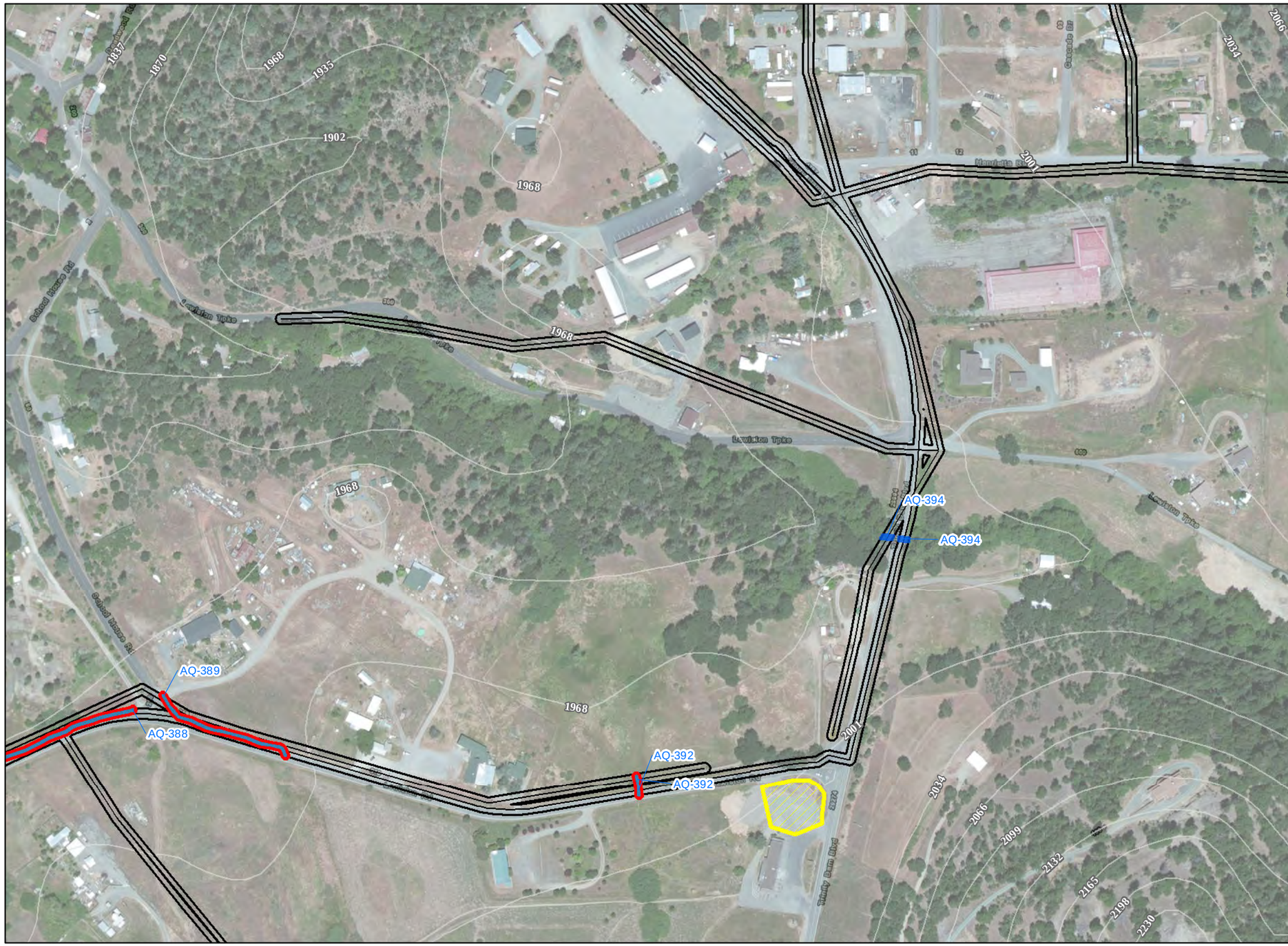

Aquatic Resource Delineation
Digital 299 Broadband Project

Legend

- Perennial waterway
- Intermittent waterway
- Potential Staging/Laydown Areas
- Project
- Survey
- Contours (feet)

** Non-Wetland Waters Polygons Outlined in Red Indicate Locations With Potential Impacts**

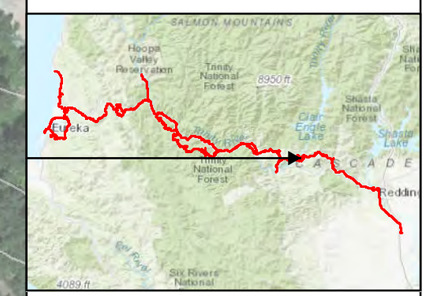

0 250 Feet

Map: 329 of 465

Transcon environmental

Aquatic Resource Delineation
Digital 299 Broadband Project

Legend

- Project
- Survey
- Contours (feet)

** Non-Wetland Waters Polygons Outlined in Red Indicate Locations With Potential Impacts**

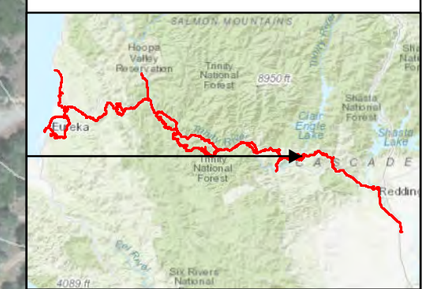

0 250 Feet

Map: 330 of 465

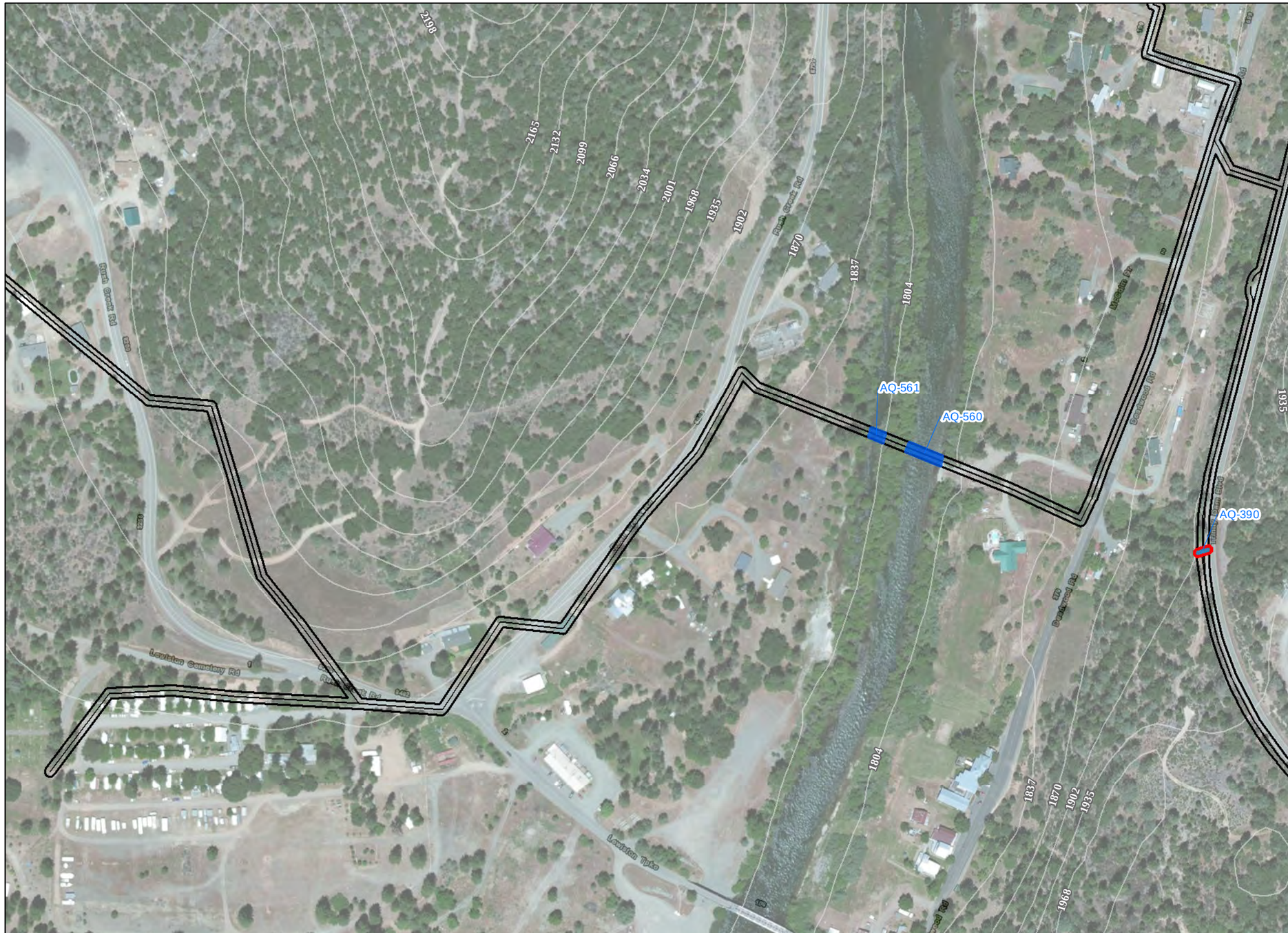

Aquatic Resource Delineation
Digital 299 Broadband Project

Legend

- Perennial waterway
- Intermittent waterway
- Project
- Survey
- Contours (feet)

** Non-Wetland Waters Polygons Outlined in Red Indicate Locations With Potential Impacts**

0 250 Feet

Map: 331 of 465

Transcon environmental

Aquatic Resource Delineation
Digital 299 Broadband Project

Legend

- Project
- Survey
- Contours (feet)

** Non-Wetland Waters Polygons Outlined in Red Indicate Locations With Potential Impacts**

0 250 Feet

Map: 332 of 465

Transcon environmental | Planners & Scientists

Aquatic Resource Delineation
Digital 299 Broadband Project

Legend

- Project
- Survey
- Contours (feet)

** Non-Wetland Waters Polygons Outlined in Red Indicate Locations With Potential Impacts**

0 250 Feet

Map: 333 of 465

Transcon environmental | Planners & Scientists

Aquatic Resource Delineation
Digital 299 Broadband Project

Legend

- Perennial waterway
- Project
- Survey
- Contours (feet)

** Non-Wetland Waters Polygons Outlined in Red Indicate Locations With Potential Impacts**

0 250 Feet

Map: 334 of 465

Transcon environmental | Planners & Scientists

Aquatic Resource Delineation
Digital 299 Broadband Project

Legend

- Intermittent waterway
- Project
- Survey
- Contours (feet)

** Non-Wetland Waters Polygons Outlined in Red Indicate Locations With Potential Impacts**

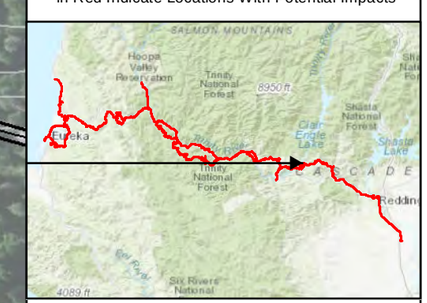

0 250 Feet

Map: 335 of 465

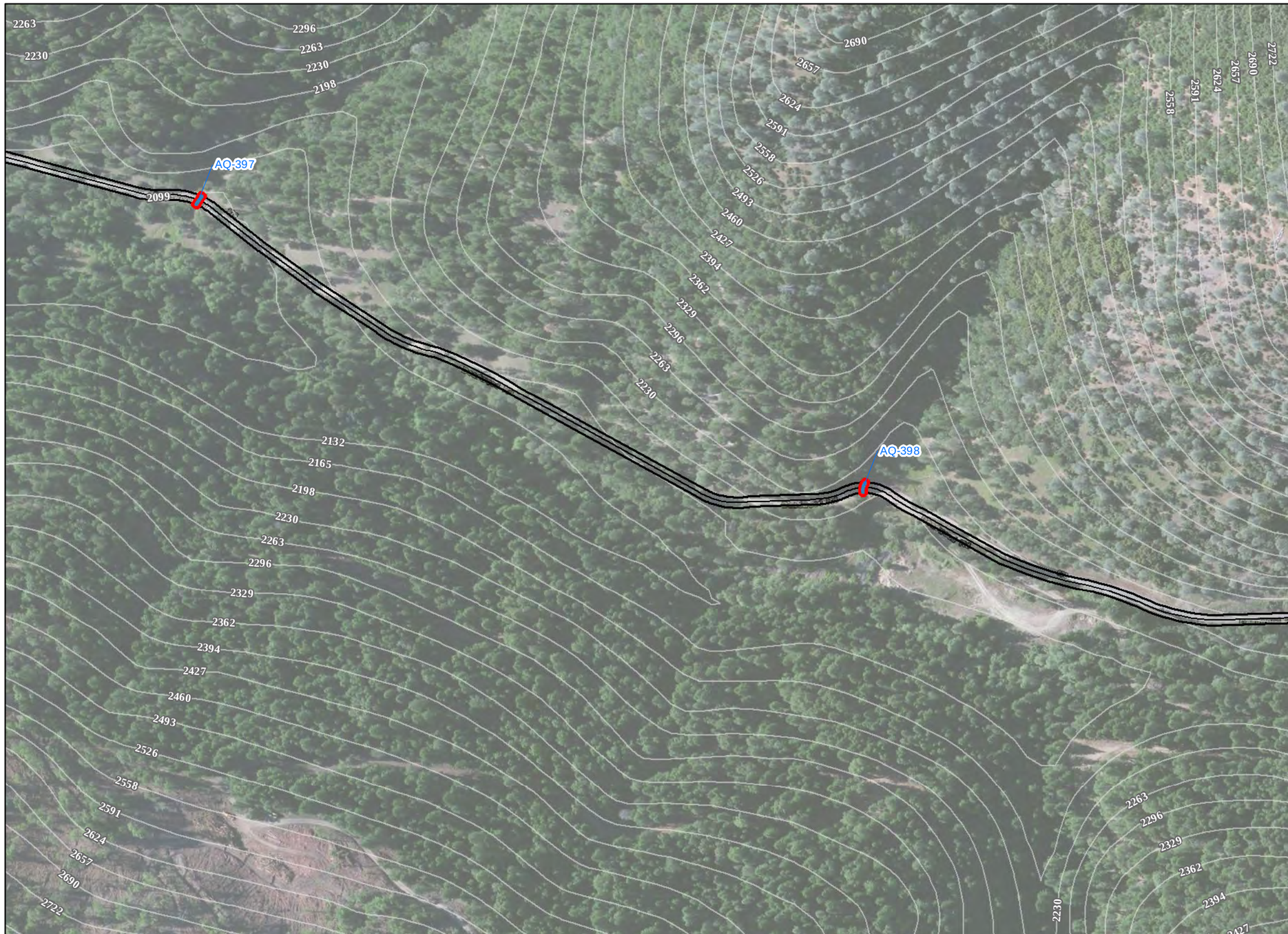

Aquatic Resource Delineation
Digital 299 Broadband Project

Legend

- Intermittent waterway
- Project
- Survey
- Contours (feet)

** Non-Wetland Waters Polygons Outlined in Red Indicate Locations With Potential Impacts**

0 250 Feet

Map: 336 of 465

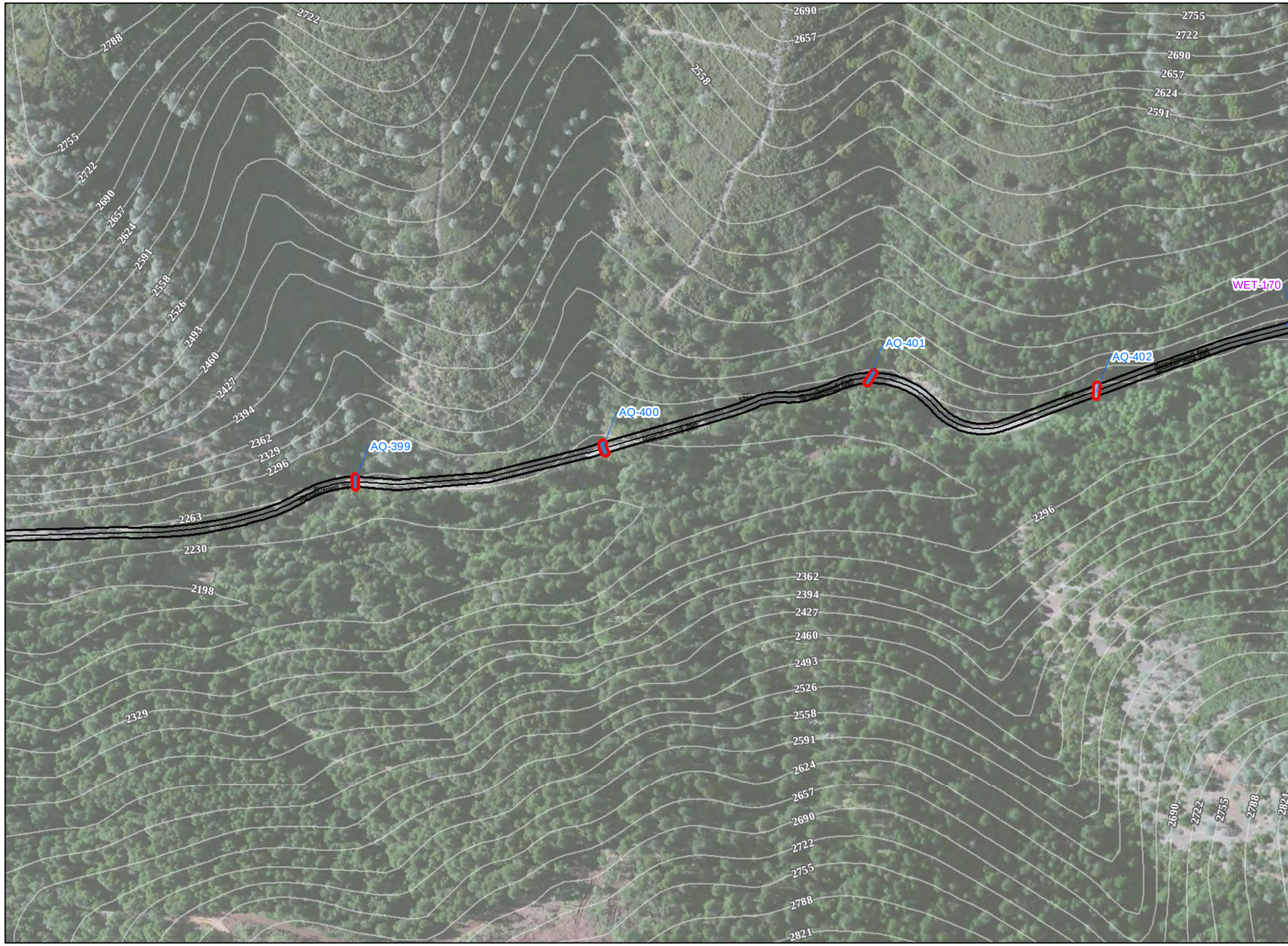

Aquatic Resource Delineation
Digital 299 Broadband Project

Legend

- Freshwater emergent wetland
- Intermittent waterway
- Ephemeral drainage
- Project
- Survey
- Contours (feet)

** Non-Wetland Waters Polygons Outlined in Red Indicate Locations With Potential Impacts**

0 250 Feet

Transcon environmental | Planners & Scientists

Aquatic Resource Delineation
Digital 299 Broadband Project

Legend

- Wetland Datapoints
- Freshwater emergent wetland
- Intermittent waterway
- Project
- Survey
- Contours (feet)

** Non-Wetland Waters Polygons Outlined in Red Indicate Locations With Potential Impacts**

0 250 Feet

Map: 338 of 465

Transcon environmental | Planners & Scientists

Aquatic Resource Delineation
Digital 299 Broadband Project

Legend

- Ephemeral drainage
- Project
- Survey
- Contours (feet)

** Non-Wetland Waters Polygons Outlined in Red Indicate Locations With Potential Impacts**

0 250 Feet

Map: 339 of 465

Transcon environmental | Planners & Scientists

Aquatic Resource Delineation
Digital 299 Broadband Project

Legend

- Perennial waterway
- Ephemeral drainage
- Project
- Survey
- Contours (feet)

** Non-Wetland Waters Polygons Outlined in Red Indicate Locations With Potential Impacts**

0 250 Feet

Map: 340 of 465

Transcon environmental | Planners & Scientists

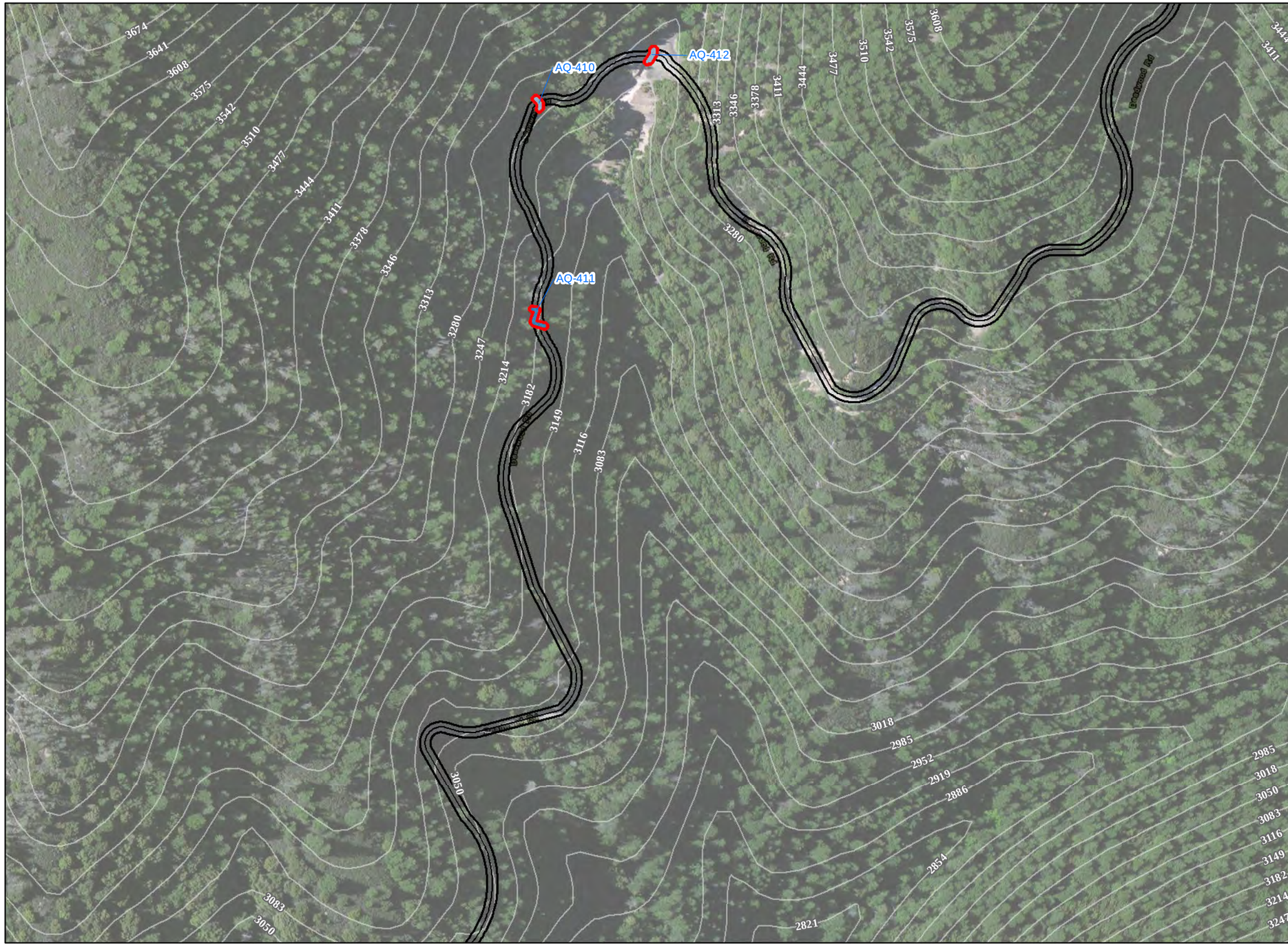

Aquatic Resource Delineation
Digital 299 Broadband Project

Legend

- Intermittent waterway
- Ephemeral drainage
- Project
- Survey
- Contours (feet)

** Non-Wetland Waters Polygons Outlined in Red Indicate Locations With Potential Impacts**

0 250 Feet

Map: 341 of 465

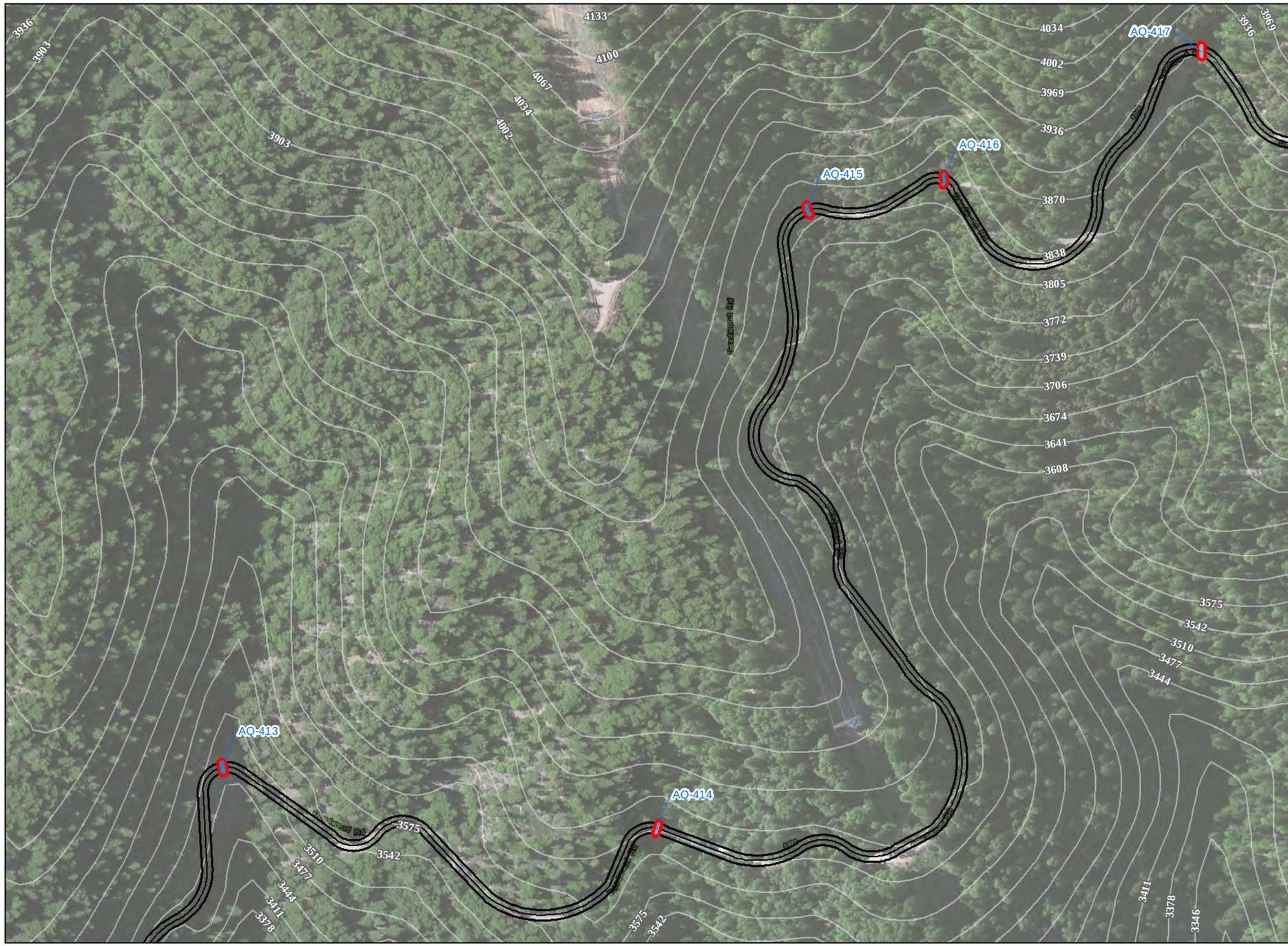

Aquatic Resource Delineation
Digital 299 Broadband Project

Legend

- Intermittent waterway
- Ephemeral drainage
- Project
- Survey
- Contours (feet)

** Non-Wetland Waters Polygons Outlined in Red Indicate Locations With Potential Impacts**

0 250 Feet

Map: 342 of 465

Transcon environmental

Aquatic Resource Delineation
Digital 299 Broadband Project

Legend

- Project
- Survey
- Contours (feet)

** Non-Wetland Waters Polygons Outlined in Red Indicate Locations With Potential Impacts**

0 250 Feet

Transcon environmental

Map: 343 of 465

Aquatic Resource Delineation
Digital 299 Broadband Project

Legend

- Wetland Datapoints
- Freshwater emergent wetland
- Intermittent waterway
- Project
- Survey
- Contours (feet)

** Non-Wetland Waters Polygons Outlined in Red Indicate Locations With Potential Impacts**

0 250 Feet

Transcon environmental



Aquatic Resource Delineation
Digital 299 Broadband Project

Legend

- Project
- Survey
- Contours (feet)

** Non-Wetland Waters Polygons Outlined in Red Indicate Locations With Potential Impacts**

0 250 Feet

Map: 345 of 465

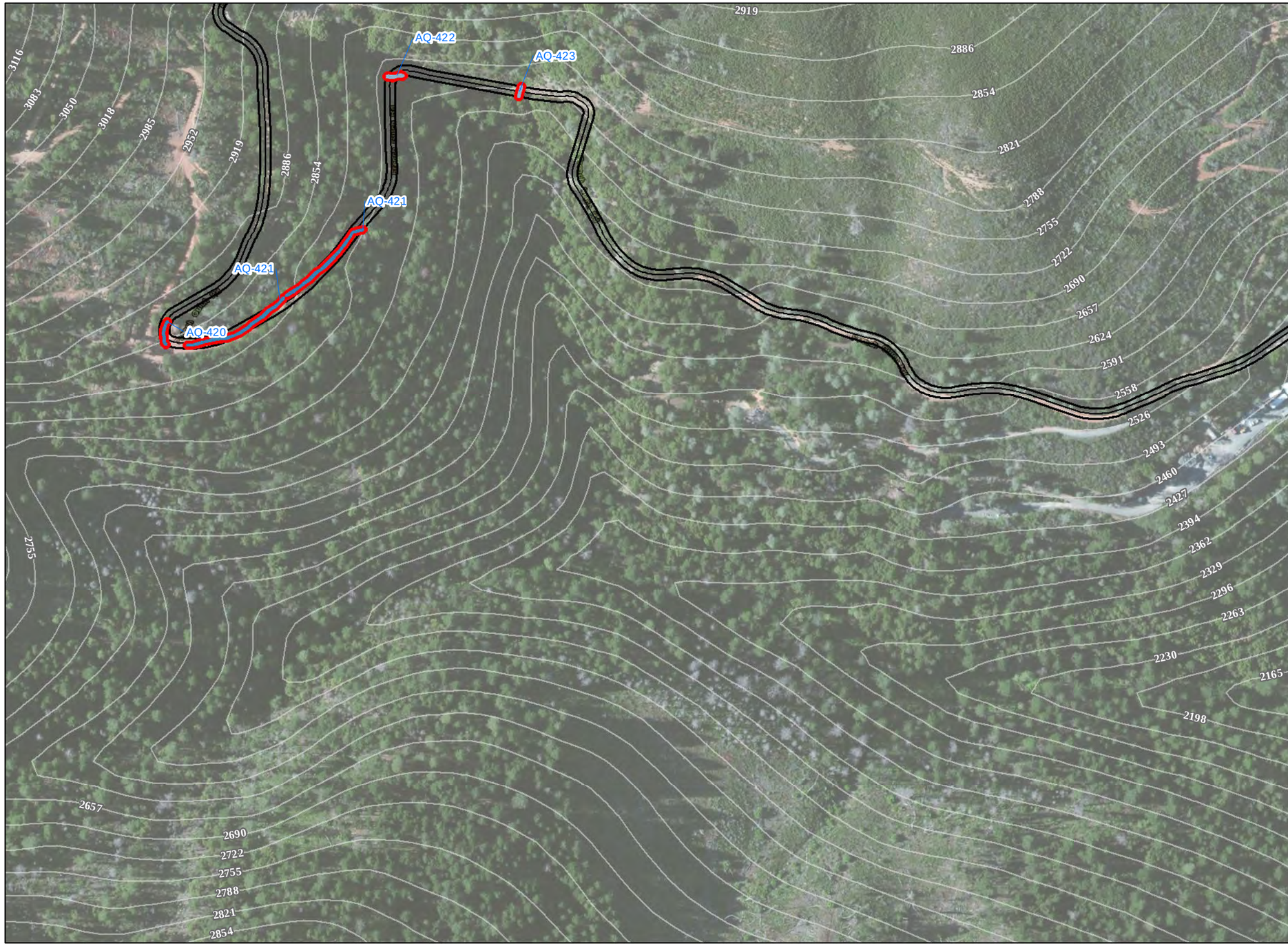

Aquatic Resource Delineation
Digital 299 Broadband Project

Legend

- Intermittent waterway
- Ephemeral drainage
- Project
- Survey
- Contours (feet)

** Non-Wetland Waters Polygons Outlined in Red Indicate Locations With Potential Impacts**

0 250 Feet

Map: 346 of 465

Transcon environmental | Planners & Scientists

Aquatic Resource Delineation
Digital 299 Broadband Project

Legend

- Ephemeral drainage
- Potential Staging/Laydown Areas
- Project
- Survey
- Contours (feet)

** Non-Wetland Waters Polygons Outlined in Red Indicate Locations With Potential Impacts**

0 250 Feet

Transcon environmental

Map: 347 of 465

Aquatic Resource Delineation
Digital 299 Broadband Project

Legend

- Perennial waterway
- Intermittent waterway
- Ephemeral drainage
- Project
- Survey
- Contours (feet)

** Non-Wetland Waters Polygons Outlined in Red Indicate Locations With Potential Impacts**

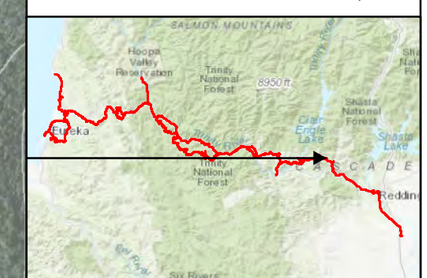

0 250 Feet

Transcon environmental

Map: 348 of 465

Aquatic Resource Delineation
Digital 299 Broadband Project

Legend

- Perennial waterway
- Project Area
- Survey Area
- Contours (feet)

** Non-Wetland Waters Polygons Outlined in Red Indicate Locations With Potential Impacts**

0 250 Feet

Map: 349 of 465

Transcon environmental | Planners & Scientists

Aquatic Resource Delineation
Digital 299 Broadband Project

Legend

- Intermittent waterway
- Project
- Survey
- Contours (feet)

** Non-Wetland Waters Polygons Outlined in Red Indicate Locations With Potential Impacts**

0 250 Feet

Map: 350 of 465

Aquatic Resource Delineation
Digital 299 Broadband Project

Legend

- Intermittent waterway
- Ephemeral drainage
- Project
- Survey
- Contours (feet)

** Non-Wetland Waters Polygons Outlined in Red Indicate Locations With Potential Impacts**

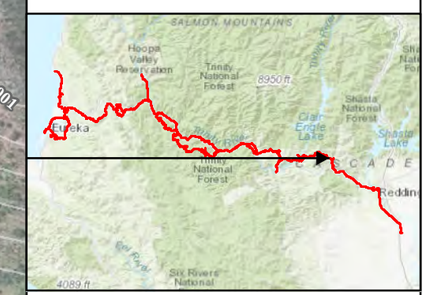

0 250 Feet

Transcon environmental

Map: 351 of 465

Aquatic Resource Delineation
Digital 299 Broadband Project

Legend

- Perennial waterway
- Ephemeral drainage
- Project
- Survey
- Contours (feet)

** Non-Wetland Waters Polygons Outlined in Red Indicate Locations With Potential Impacts**

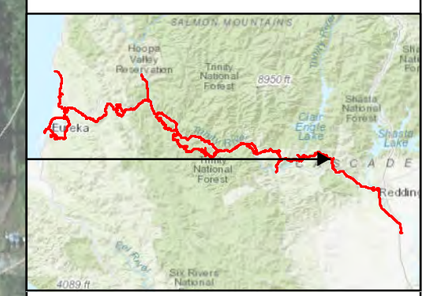

0 250 Feet

Map: 352 of 465

Aquatic Resource Delineation
Digital 299 Broadband Project

Legend

- Perennial waterway
- Project
- Survey
- Contours (feet)

** Non-Wetland Waters Polygons Outlined in Red Indicate Locations With Potential Impacts**

0 250 Feet

Transcon environmental | Planners & Scientists

Aquatic Resource Delineation
Digital 299 Broadband Project

Legend

- Perennial waterway
- Project
- Survey
- Contours (feet)

** Non-Wetland Waters Polygons Outlined in Red Indicate Locations With Potential Impacts**

0 250 Feet

Map: 354 of 465

Transcon environmental

Aquatic Resource Delineation
Digital 299 Broadband Project

Legend

- Intermittent waterway
- Project
- Survey
- Contours (feet)

** Non-Wetland Waters Polygons Outlined in Red Indicate Locations With Potential Impacts**

0 250 Feet

Map: 355 of 465

Transcon environmental

Aquatic Resource Delineation
Digital 299 Broadband Project

Legend

- Intermittent waterway
- Project
- Survey
- Contours (feet)

** Non-Wetland Waters Polygons Outlined in Red Indicate Locations With Potential Impacts**

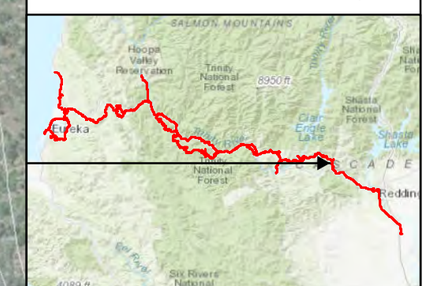

0 250 Feet

Map: 356 of 465

Aquatic Resource Delineation
Digital 299 Broadband Project

Legend

- Wetland Datapoints
- Project
- Survey
- Contours (feet)

** Non-Wetland Waters Polygons Outlined in Red Indicate Locations With Potential Impacts**

0 250 Feet

Map: 357 of 465

Transcon environmental

Aquatic Resource Delineation
Digital 299 Broadband Project

Legend

Project Area

Survey Area

Contours (feet)

** Non-Wetland Waters Polygons Outlined in Red Indicate Locations With Potential Impacts**

0 250 Feet

Transcon environmental | Planners & Scientists

Map: 358 of 465

Aquatic Resource Delineation
Digital 299 Broadband Project

Legend

- Project Area
- Survey Area
- Contours (feet)

** Non-Wetland Waters Polygons Outlined in Red Indicate Locations With Potential Impacts**

0 250 Feet

Map: 359 of 465



Aquatic Resource Delineation
Digital 299 Broadband Project

Legend

- Perennial waterway
- Project Area
- Survey Area
- Contours (feet)

** Non-Wetland Waters Polygons Outlined in Red Indicate Locations With Potential Impacts**

0 250 Feet

Map: 360 of 465

Aquatic Resource Delineation
Digital 299 Broadband Project

Legend

Project

Survey

Contours (feet)

** Non-Wetland Waters Polygons Outlined in Red Indicate Locations With Potential Impacts**

0 250 Feet

Map: 361 of 465

Transcon environmental

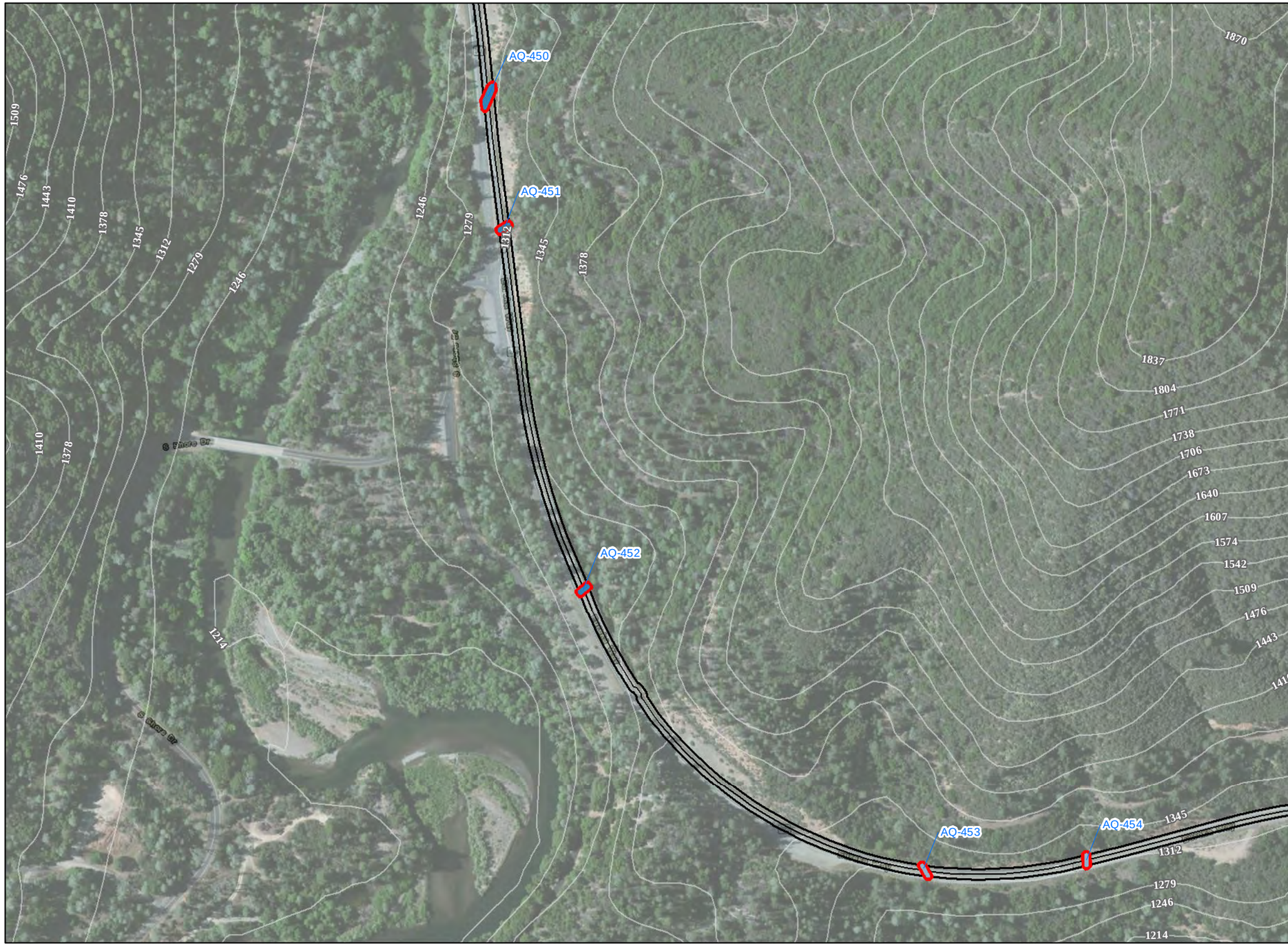

Aquatic Resource Delineation
Digital 299 Broadband Project

Legend

- Intermittent waterway
- Ephemeral drainage
- Project
- Survey
- Contours (feet)

** Non-Wetland Waters Polygons Outlined in Red Indicate Locations With Potential Impacts**

0 250 Feet

Map: 362 of 465

Transcon environmental

Aquatic Resource Delineation
Digital 299 Broadband Project

Legend

- Intermittent waterway
- Ephemeral drainage
- Project
- Survey
- Contours (feet)

** Non-Wetland Waters Polygons Outlined in Red Indicate Locations With Potential Impacts**

0 250 Feet

Map: 363 of 465

Transcon environmental | Planners & Scientists

Aquatic Resource Delineation
Digital 299 Broadband Project

Legend

- Intermittent waterway
- Ephemeral drainage
- Project
- Survey
- Contours (feet)

** Non-Wetland Waters Polygons Outlined in Red Indicate Locations With Potential Impacts**

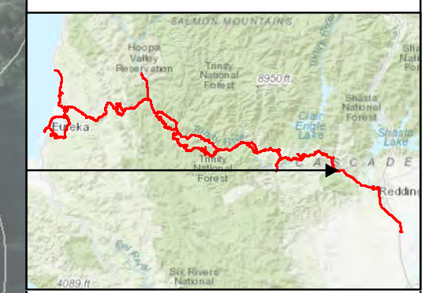

0 250 Feet

Map: 364 of 465

Aquatic Resource Delineation
Digital 299 Broadband Project

Legend

- Intermittent waterway
- Project
- Survey
- Contours (feet)

** Non-Wetland Waters Polygons Outlined in Red Indicate Locations With Potential Impacts**

0 250 Feet

Map: 365 of 465

Transcon environmental | Planners & Scientists



Aquatic Resource Delineation
Digital 299 Broadband Project

Legend

- Intermittent waterway
- Ephemeral drainage
- Project
- Survey
- Contours (feet)

** Non-Wetland Waters Polygons Outlined in Red Indicate Locations With Potential Impacts**

0 250 Feet

Map: 366 of 465

Transcon environmental

Aquatic Resource Delineation
Digital 299 Broadband Project

Legend

- Ephemeral drainage
- Project
- Survey
- Contours (feet)

** Non-Wetland Waters Polygons Outlined in Red Indicate Locations With Potential Impacts**

0 250 Feet

Transcon environmental

Aquatic Resource Delineation
Digital 299 Broadband Project

Legend

- Ephemeral drainage
- Project
- Survey
- Contours (feet)

** Non-Wetland Waters Polygons Outlined in Red Indicate Locations With Potential Impacts**

0 250 Feet

Map: 368 of 465

Transcon environmental

Aquatic Resource Delineation
Digital 299 Broadband Project

Legend

- Freshwater Lake
- Project
- Survey
- Contours (feet)

** Non-Wetland Waters Polygons Outlined in Red Indicate Locations With Potential Impacts**

0 250 Feet

Map: 369 of 465

Aquatic Resource Delineation
Digital 299 Broadband Project

Legend

- Ephemeral drainage
- Project
- Survey
- Contours (feet)

** Non-Wetland Waters Polygons Outlined in Red Indicate Locations With Potential Impacts**

0 250 Feet

Map: 370 of 465

Transcon environmental | Planners & Scientists

Aquatic Resource Delineation
Digital 299 Broadband Project

Legend

Project

Survey

Contours (feet)

** Non-Wetland Waters Polygons Outlined in Red Indicate Locations With Potential Impacts**

0 250 Feet

Map: 371 of 465

Aquatic Resource Delineation
Digital 299 Broadband Project

Legend

Project

Survey

Contours (feet)

** Non-Wetland Waters Polygons Outlined in Red Indicate Locations With Potential Impacts**

0 250 Feet

Map: 372 of 465

Transcon environmental | Planners & Scientists

Aquatic Resource Delineation
Digital 299 Broadband Project

Legend

- Project
- Survey
- Contours (feet)

** Non-Wetland Waters Polygons Outlined in Red Indicate Locations With Potential Impacts**

0 250 Feet

Transcon environmental

Map: 373 of 465

Aquatic Resource Delineation
Digital 299 Broadband Project

Legend

- Intermittent waterway
- Project
- Survey
- Contours (feet)

** Non-Wetland Waters Polygons Outlined in Red Indicate Locations With Potential Impacts**

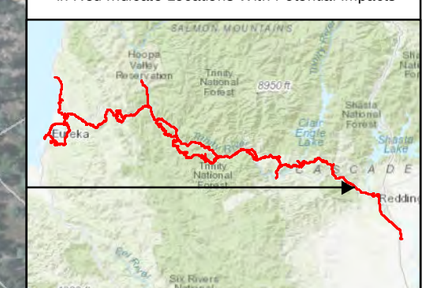

0 250 Feet

Map: 374 of 465

Transcon environmental | Planners & Scientists

Aquatic Resource Delineation
Digital 299 Broadband Project

Legend

- Intermittent waterway
- Ephemeral drainage
- Project
- Survey
- Contours (feet)

** Non-Wetland Waters Polygons Outlined in Red Indicate Locations With Potential Impacts**

0 250 Feet

Map: 375 of 465

Transcon environmental | Planners & Scientists

1050
1082
1115
1148
1181
1214
1246
1278
1345
1312
1279
1017
984
Main St
Eureka Way
Hill St
Brooks Av
Pine St
2nd St
Pepper St
Chestnut Av
Cedar Av
Fairway Av
Hoopa Av
Ash Av
Oak Av
Maple Av
Redwood Av
Fairway Dr
Hoopa Way
Ash St
Oak St
Maple St
Redwood Av

Aquatic Resource Delineation
Digital 299 Broadband Project

Legend

- Perennial waterway
- Intermittent waterway
- Project Area
- Survey Area
- Contours (feet)

** Non-Wetland Waters Polygons Outlined in Red Indicate Locations With Potential Impacts**

0 250 Feet

Map: 377 of 465

Transcon environmental

Aquatic Resource Delineation
Digital 299 Broadband Project

Legend

- Ephemeral drainage
- Project
- Survey
- Contours (feet)

** Non-Wetland Waters Polygons Outlined in Red Indicate Locations With Potential Impacts**

0 250 Feet

Transcon environmental | Planners & Scientists

Map: 378 of 465

Aquatic Resource Delineation
Digital 299 Broadband Project

Legend

- Project
- Survey
- Contours (feet)

** Non-Wetland Waters Polygons Outlined in Red Indicate Locations With Potential Impacts**

0 250 Feet

Map: 379 of 465

Transcon environmental

Aquatic Resource Delineation
Digital 299 Broadband Project

Legend

- Intermittent waterway
- Ephemeral drainage
- Project
- Survey
- Contours (feet)

** Non-Wetland Waters Polygons Outlined in Red Indicate Locations With Potential Impacts**

0 250 Feet

Map: 380 of 465

Transcon environmental

Aquatic Resource Delineation
Digital 299 Broadband Project

Legend

- Project
- Survey
- Contours (feet)

** Non-Wetland Waters Polygons Outlined in Red Indicate Locations With Potential Impacts**

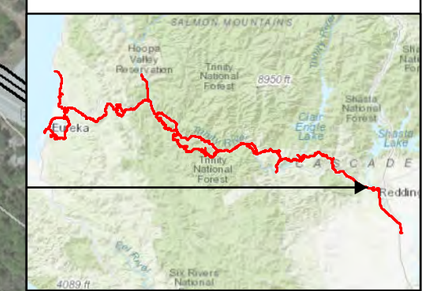

0 250 Feet

Map: 381 of 465

Transcon environmental | Planners & Scientists

Aquatic Resource Delineation
Digital 299 Broadband Project

Legend

- Project
- Survey
- Contours (feet)

** Non-Wetland Waters Polygons Outlined in Red Indicate Locations With Potential Impacts**

0 250 Feet

Map: 382 of 465

Transcon environmental

Aquatic Resource Delineation
Digital 299 Broadband Project

Legend

- Project
- Survey
- Contours (feet)

** Non-Wetland Waters Polygons Outlined in Red Indicate Locations With Potential Impacts**

0 250 Feet

Map: 383 of 465

Transcon environmental | Planners & Scientists

Aquatic Resource Delineation
Digital 299 Broadband Project

Legend

- Project
- Survey
- Contours (feet)

** Non-Wetland Waters Polygons Outlined in Red Indicate Locations With Potential Impacts**

0 250 Feet

Map: 384 of 465

Transcon environmental

Aquatic Resource Delineation
Digital 299 Broadband Project

Legend

- Project
- Survey
- Contours (feet)

** Non-Wetland Waters Polygons Outlined in Red Indicate Locations With Potential Impacts**

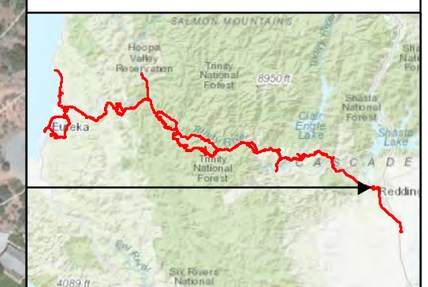

0 250 Feet

Map: 385 of 465

Transcon environmental | Planners & Scientists

Aquatic Resource Delineation
Digital 299 Broadband Project

Legend

- Potential Staging/Laydown Areas
- Project
- Survey
- Contours (feet)

** Non-Wetland Waters Polygons Outlined in Red Indicate Locations With Potential Impacts**

0 250 Feet

Transcon environmental | Planners & Scientists

Map: 386 of 465

Aquatic Resource Delineation
Digital 299 Broadband Project

Legend

- Project Area
- Survey Area
- Contours (feet)

** Non-Wetland Waters Polygons Outlined in Red Indicate Locations With Potential Impacts**

0 250 Feet

Map: 387 of 465

Transcon environmental | Planners & Scientists

Shasta St
Tehama St
Butte St
Yuba St
Placer St
Sacramento St
South St
Magnolia Ave
Willis St
Cherry St
Oak St
Ash St
Ward St
Green St
Main St
Collinsville St
Orange Ave
Redwood Ave
Cherry St
Oak St
Ash St
Ward St
Green St
Main St
Collinsville St
Orange Ave
Redwood Ave
Willis St

Aquatic Resource Delineation
Digital 299 Broadband Project

Legend

- Project Area
- Survey Area
- Contours (feet)

** Non-Wetland Waters Polygons Outlined in Red Indicate Locations With Potential Impacts**

0 250 Feet

Transcon environmental | Planners & Scientists

Map: 389 of 465

Aquatic Resource Delineation
Digital 299 Broadband Project

Legend

- Project Area
- Survey Area
- Contours (feet)

** Non-Wetland Waters Polygons Outlined in Red Indicate Locations With Potential Impacts**

0 250 Feet

Transcon environmental

Map: 390 of 465

Aquatic Resource Delineation
Digital 299 Broadband Project

Legend

- Project Area
- Survey Area
- Contours (feet)

** Non-Wetland Waters Polygons Outlined in Red Indicate Locations With Potential Impacts**

0 250 Feet

Map: 391 of 465

Transcon environmental | Planners & Scientists

Aquatic Resource Delineation
Digital 299 Broadband Project

Legend

- Project Area
- Survey Area
- Contours (feet)

** Non-Wetland Waters Polygons Outlined in Red Indicate Locations With Potential Impacts**

0 250 Feet

Map: 392 of 465

Aquatic Resource Delineation
Digital 299 Broadband Project

Legend

- Perennial waterway
- Project Area
- Survey Area
- Contours (feet)

** Non-Wetland Waters Polygons Outlined in Red Indicate Locations With Potential Impacts**

0 250 Feet

Transcon environmental | Planners & Scientists

Map: 393 of 465

Aquatic Resource Delineation
Digital 299 Broadband Project

Legend

- Perennial waterway
- Project
- Survey
- Contours (feet)

** Non-Wetland Waters Polygons Outlined in Red Indicate Locations With Potential Impacts**

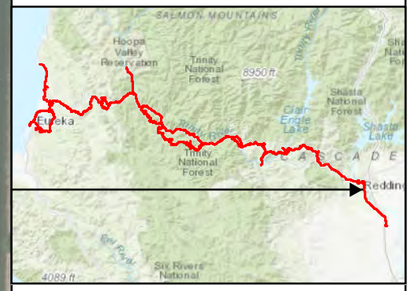

0 250 Feet

Transcon environmental | Planners & Scientists

Aquatic Resource Delineation
Digital 299 Broadband Project

Legend

- Perennial waterway
- Project
- Survey
- Contours (feet)

** Non-Wetland Waters Polygons Outlined in Red Indicate Locations With Potential Impacts**

0 250 Feet

Transcon environmental | Planners & Scientists

Aquatic Resource Delineation
Digital 299 Broadband Project

Legend

- Project
- Survey
- Contours (feet)

** Non-Wetland Waters Polygons Outlined in Red Indicate Locations With Potential Impacts**

0 250 Feet

Map: 396 of 465

Transcon environmental



Aquatic Resource Delineation
Digital 299 Broadband Project

Legend

- Perennial waterway
- Project
- Survey

** Non-Wetland Waters Polygons Outlined in Red Indicate Locations With Potential Impacts**

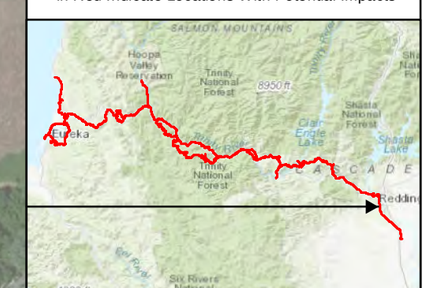

0 250 Feet

Transcon environmental | Planners & Scientists

Map: 397 of 465

Aquatic Resource Delineation
Digital 299 Broadband Project

Legend

Project

Survey

** Non-Wetland Waters Polygons Outlined in Red Indicate Locations With Potential Impacts**

0 250 Feet

Map: 398 of 465

Transcon environmental | Planners & Scientists

Aquatic Resource Delineation
Digital 299 Broadband Project

Legend

- Project
- Survey
- Contours (feet)

** Non-Wetland Waters Polygons Outlined in Red Indicate Locations With Potential Impacts**

0 250 Feet

Map: 399 of 465

Transcon environmental | Planners & Scientists



Aquatic Resource Delineation
Digital 299 Broadband Project

Legend

- Perennial waterway
- Intermittent waterway
- Project
- Survey
- Contours (feet)

** Non-Wetland Waters Polygons Outlined in Red Indicate Locations With Potential Impacts**

0 250 Feet

Map: 400 of 465

Transcon environmental | Planners & Scientists

Aquatic Resource Delineation
Digital 299 Broadband Project

Legend

- Intermittent waterway
- Project Area
- Survey Area
- Contours (feet)

** Non-Wetland Waters Polygons Outlined in Red Indicate Locations With Potential Impacts**

0 250 Feet

Map: 401 of 465

Transcon environmental | Planners & Scientists

Aquatic Resource Delineation
Digital 299 Broadband Project

Legend

- Intermittent waterway
- Project
- Survey
- Contours (feet)

** Non-Wetland Waters Polygons Outlined in Red Indicate Locations With Potential Impacts**

0 250 Feet

Map: 402 of 465

Transcon environmental | Planners & Scientists


AQ-494
White House Dr
Happy Valley Rd
Do Unto Others Park
Do Unto Others
Legal Ln
Redwood Dr
Redwood Ln
Redwood Rd
Redwood Ln
Redwood Ln
Redwood Ln

Aquatic Resource Delineation
Digital 299 Broadband Project

Legend

- Project
- Survey
- Contours (feet)

** Non-Wetland Waters Polygons Outlined in Red Indicate Locations With Potential Impacts**

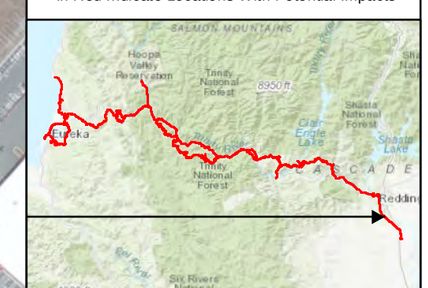

0 250 Feet

Map: 404 of 465

Transcon environmental | Planners & Scientists

Aquatic Resource Delineation
Digital 299 Broadband Project

Legend

- Project
- Survey
- Contours (feet)

** Non-Wetland Waters Polygons Outlined in Red Indicate Locations With Potential Impacts**

0 250 Feet

Map: 405 of 465

Transcon environmental

Aquatic Resource Delineation
Digital 299 Broadband Project

Legend

- Intermittent waterway
- Project
- Survey
- Contours (feet)

** Non-Wetland Waters Polygons Outlined in Red Indicate Locations With Potential Impacts**

0 250 Feet

Map: 406 of 465

Transcon environmental

Aquatic Resource Delineation
Digital 299 Broadband Project

Legend

- Perennial waterway
- Intermittent waterway
- Project
- Survey
- Contours (feet)

** Non-Wetland Waters Polygons Outlined in Red Indicate Locations With Potential Impacts**

0 250 Feet

Transcon environmental | Planners & Scientists

Map: 407 of 465

Aquatic Resource Delineation
Digital 299 Broadband Project

Legend

- Intermittent waterway
- Project Area
- Survey Area
- Contours (feet)

** Non-Wetland Waters Polygons Outlined in Red Indicate Locations With Potential Impacts**

0 250 Feet

Map: 408 of 465

Aquatic Resource Delineation
Digital 299 Broadband Project

Legend

- Project
- Survey
- Contours (feet)

** Non-Wetland Waters Polygons Outlined in Red Indicate Locations With Potential Impacts**

0 250 Feet

Map: 409 of 465

Transcon environmental

AQ-499
Redwood Hwy
Redwood Hwy
Redwood Hwy



Aquatic Resource Delineation
Digital 299 Broadband Project

Legend

- Intermittent waterway
- Project
- Survey
- Contours (feet)

** Non-Wetland Waters Polygons Outlined in Red Indicate Locations With Potential Impacts**

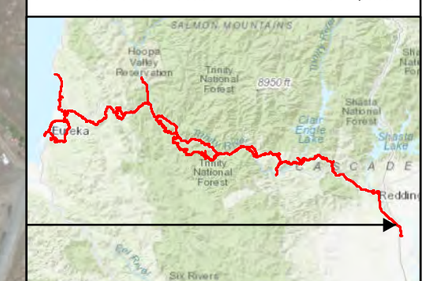

0 250 Feet

Map: 411 of 465

Transcon environmental

Aquatic Resource Delineation
Digital 299 Broadband Project

Legend

- Wetland Datapoints
- Freshwater emergent wetland
- Freshwater forested and shrub wetland
- Project
- Survey
- Contours (feet)

** Non-Wetland Waters Polygons Outlined in Red Indicate Locations With Potential Impacts**

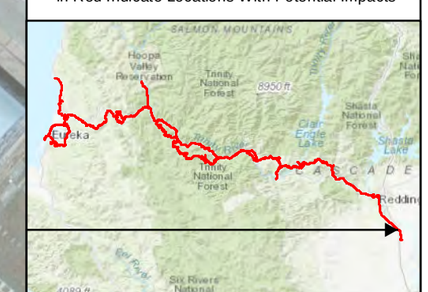

0 250 Feet

Map: 412 of 465

Transcon environmental

Aquatic Resource Delineation
Digital 299 Broadband Project

Legend

- Perennial waterway
- Project
- Survey
- Contours (feet)

** Non-Wetland Waters Polygons Outlined in Red Indicate Locations With Potential Impacts**

0 250 Feet

Map: 414 of 465

Transcon environmental | Planners & Scientists

Aquatic Resource Delineation
Digital 299 Broadband Project

Legend

- Intermittent waterway
- Project
- Survey
- Contours (feet)

** Non-Wetland Waters Polygons Outlined in Red Indicate Locations With Potential Impacts**

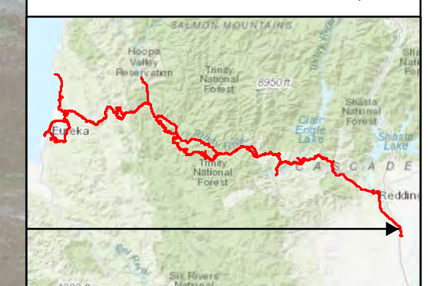

0 250 Feet

Map: 415 of 465

Transcon environmental | Planners & Scientists

Aquatic Resource Delineation
Digital 299 Broadband Project

Legend

- Intermittent waterway
- Project
- Survey
- Contours (feet)

** Non-Wetland Waters Polygons Outlined in Red Indicate Locations With Potential Impacts**

0 250 Feet

Map: 416 of 465

Aquatic Resource Delineation
Digital 299 Broadband Project

Legend

- Project
- Survey
- Contours (feet)

** Non-Wetland Waters Polygons Outlined in Red Indicate Locations With Potential Impacts**

0 250 Feet

Map: 417 of 465

Transcon environmental | Planners & Scientists

Aquatic Resource Delineation
Digital 299 Broadband Project

Legend

- Intermittent waterway
- Project
- Survey
- Contours (feet)

** Non-Wetland Waters Polygons Outlined in Red Indicate Locations With Potential Impacts**

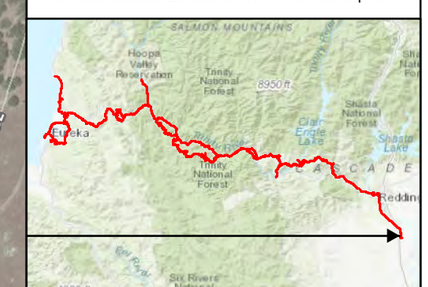

0 250 Feet

Map: 418 of 465

Transcon environmental | Planners & Scientists

Aquatic Resource Delineation
Digital 299 Broadband Project

Legend

- Perennial waterway
- Intermittent waterway
- Project
- Survey
- Contours (feet)

** Non-Wetland Waters Polygons Outlined in Red Indicate Locations With Potential Impacts**

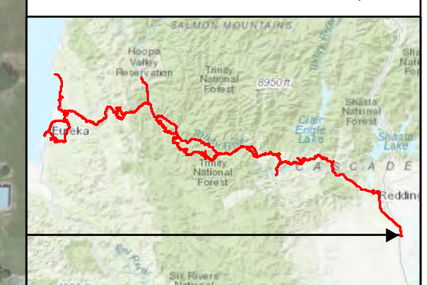

0 250 Feet

Map: 419 of 465

Transcon environmental

Aquatic Resource Delineation
Digital 299 Broadband Project

Legend

- Project Area
- Survey Area
- Contours (feet)

** Non-Wetland Waters Polygons Outlined in Red Indicate Locations With Potential Impacts**

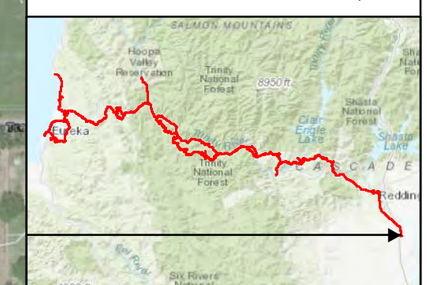

0 250 Feet

Transcon environmental | Planners & Scientists

Map: 420 of 465

Aquatic Resource Delineation
Digital 299 Broadband Project

Legend

- Ephemeral drainage
- Project Area
- Survey Area
- Contours (feet)

** Non-Wetland Waters Polygons Outlined in Red Indicate Locations With Potential Impacts**

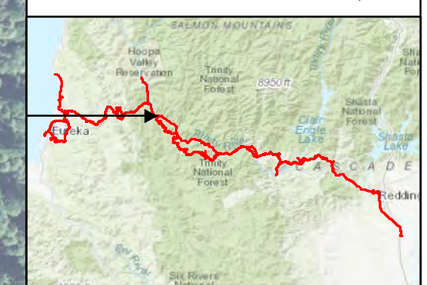

0 250 Feet

Map: 421 of 465

Transcon environmental

Aquatic Resource Delineation
Digital 299 Broadband Project

Legend

- Intermittent waterway
- Ephemeral drainage
- Project
- Survey

** Non-Wetland Waters Polygons Outlined in Red Indicate Locations With Potential Impacts**

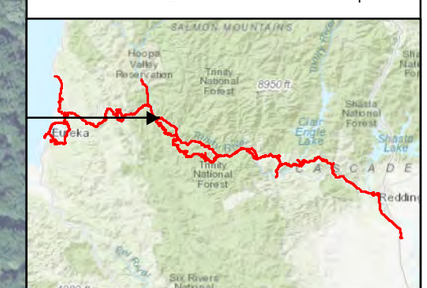

0 250 Feet

Map: 422 of 465

Aquatic Resource Delineation
Digital 299 Broadband Project

Legend

Project

Survey

** Non-Wetland Waters Polygons Outlined
in Red Indicate Locations With Potential Impacts**

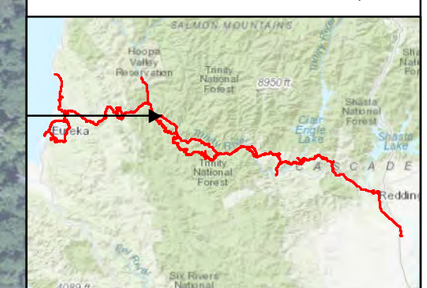

0 250 Feet

Map: 423 of 465

Aquatic Resource Delineation
Digital 299 Broadband Project

Legend

- Perennial waterway
- Project
- Survey

** Non-Wetland Waters Polygons Outlined in Red Indicate Locations With Potential Impacts**

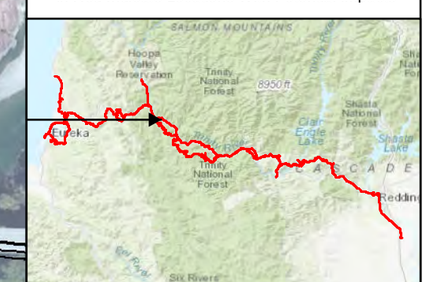

0 250 Feet

Transcon environmental | Planners & Scientists

Map: 424 of 465

Aquatic Resource Delineation
Digital 299 Broadband Project

Legend

Project

Survey

** Non-Wetland Waters Polygons Outlined
in Red Indicate Locations With Potential Impacts**

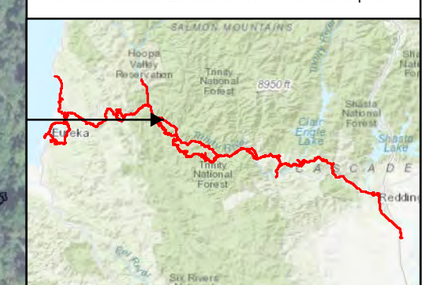

0 250 Feet

Map: 425 of 465

Transcon environmental | Planners & Scientists

Aquatic Resource Delineation
Digital 299 Broadband Project

Legend

Project

Survey

** Non-Wetland Waters Polygons Outlined
in Red Indicate Locations With Potential Impacts**

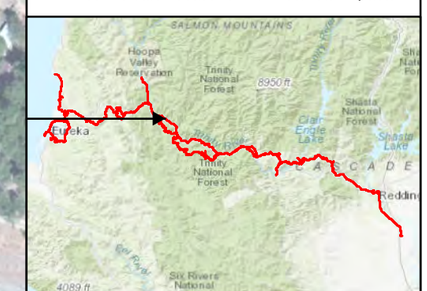

0 250 Feet

Map: 426 of 465

Transcon environmental | Planners & Scientists

Aquatic Resource Delineation
Digital 299 Broadband Project

Legend

Project

Survey

** Non-Wetland Waters Polygons Outlined
in Red Indicate Locations With Potential Impacts**

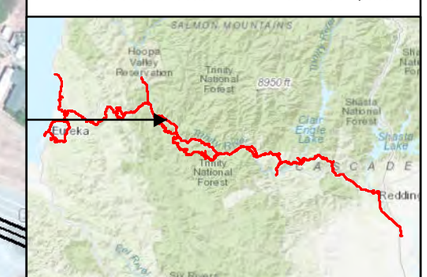

0 250 Feet

Map: 427 of 465

Transcon environmental

Aquatic Resource Delineation
Digital 299 Broadband Project

Legend

Project

Survey

** Non-Wetland Waters Polygons Outlined
in Red Indicate Locations With Potential Impacts**

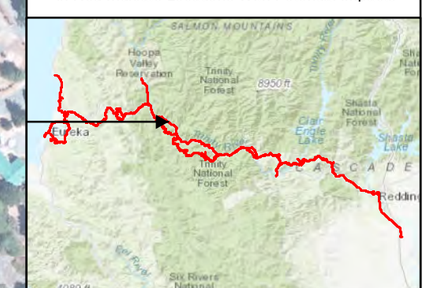

0 250 Feet

Map: 428 of 465

Transcon environmental | Planners & Scientists

Aquatic Resource Delineation
Digital 299 Broadband Project

Legend

- Perennial waterway
- Ephemeral drainage
- Project
- Survey

** Non-Wetland Waters Polygons Outlined in Red Indicate Locations With Potential Impacts**

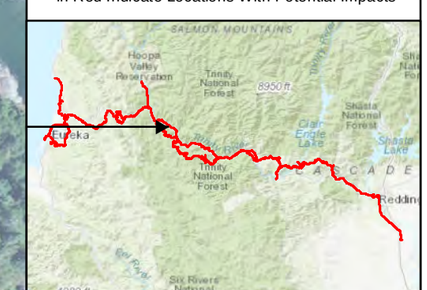

0 250 Feet

Map: 429 of 465

Transcon environmental | Planners & Scientists

Aquatic Resource Delineation
Digital 299 Broadband Project

Legend

- Perennial waterway
- Project Area
- Survey Area

** Non-Wetland Waters Polygons Outlined in Red Indicate Locations With Potential Impacts**

0 250 Feet

Map: 430 of 465

Aquatic Resource Delineation
Digital 299 Broadband Project

Legend

- Intermittent waterway
- Project Area
- Survey Area

** Non-Wetland Waters Polygons Outlined in Red Indicate Locations With Potential Impacts**

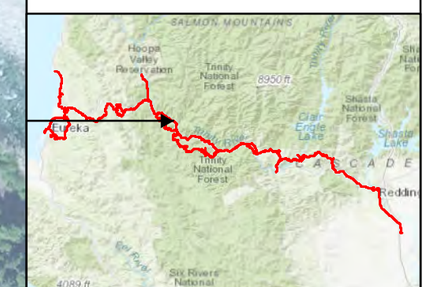

0 250 Feet

Map: 431 of 465

Transcon environmental | Planners & Scientists

Aquatic Resource Delineation
Digital 299 Broadband Project

Legend

- Ephemeral drainage
- Project Area
- Survey Area

** Non-Wetland Waters Polygons Outlined in Red Indicate Locations With Potential Impacts**

0 250 Feet

Map: 432 of 465

Transcon environmental | Planners & Scientists

Aquatic Resource Delineation
Digital 299 Broadband Project

Legend

- Intermittent waterway
- Project
- Survey

** Non-Wetland Waters Polygons Outlined in Red Indicate Locations With Potential Impacts**

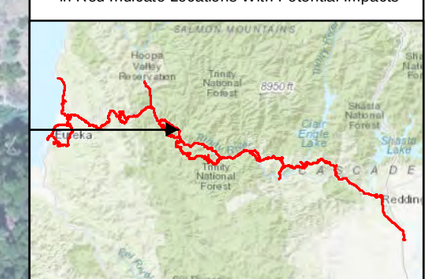

0 250 Feet

Map: 433 of 465

Transcon environmental

Aquatic Resource Delineation
Digital 299 Broadband Project

Legend

Project

Survey

** Non-Wetland Waters Polygons Outlined
in Red Indicate Locations With Potential Impacts**

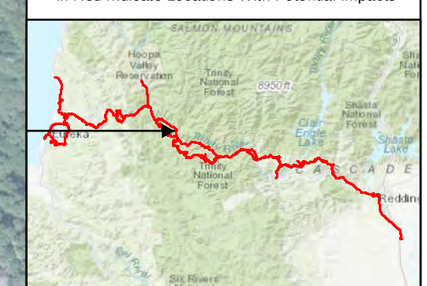

0 250 Feet

Map: 434 of 465

Aquatic Resource Delineation
Digital 299 Broadband Project

Legend

Project

Survey

** Non-Wetland Waters Polygons Outlined
in Red Indicate Locations With Potential Impacts**

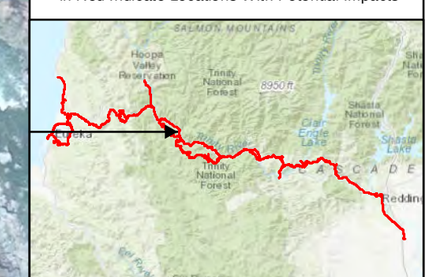

0 250 Feet

Map: 435 of 465

Transcon environmental

Aquatic Resource Delineation
Digital 299 Broadband Project

Legend

- Perennial waterway
- Project
- Survey
- Contours (feet)

** Non-Wetland Waters Polygons Outlined in Red Indicate Locations With Potential Impacts**

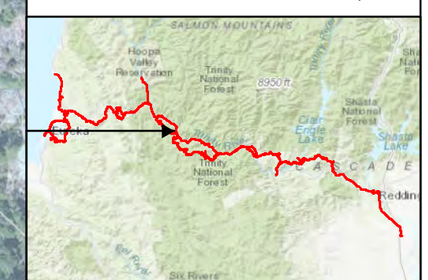

0 250 Feet

Map: 436 of 465

Transcon environmental | Planners & Scientists



Aquatic Resource Delineation
Digital 299 Broadband Project

Legend

- Perennial waterway
- Ephemeral drainage
- Project
- Survey
- Contours (feet)

** Non-Wetland Waters Polygons Outlined in Red Indicate Locations With Potential Impacts**

0 250 Feet

Map: 437 of 465

Aquatic Resource Delineation
Digital 299 Broadband Project

Legend

- Ephemeral drainage
- Project Area
- Survey Area
- Contours (feet)

** Non-Wetland Waters Polygons Outlined in Red Indicate Locations With Potential Impacts**

0 250 Feet

Map: 438 of 465

Aquatic Resource Delineation
Digital 299 Broadband Project

Legend

- Intermittent waterway
- Project
- Survey
- Contours (feet)

** Non-Wetland Waters Polygons Outlined in Red Indicate Locations With Potential Impacts**

0 250 Feet

Map: 439 of 465

Transcon environmental

Aquatic Resource Delineation
Digital 299 Broadband Project

Legend

- Intermittent waterway
- Project Area
- Survey Area

** Non-Wetland Waters Polygons Outlined in Red Indicate Locations With Potential Impacts**

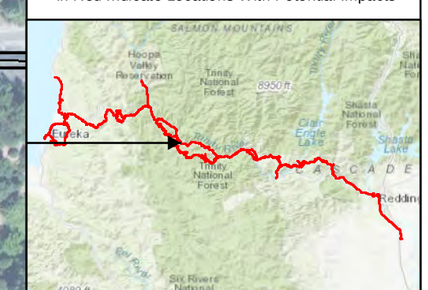

0 250 Feet

Map: 440 of 465

Transcon environmental | Planners & Scientists

Aquatic Resource Delineation
Digital 299 Broadband Project

Legend

- Perennial waterway
- Intermittent waterway
- Project Area
- Survey Area

** Non-Wetland Waters Polygons Outlined in Red Indicate Locations With Potential Impacts**

0 250 Feet

Map: 441 of 465

Transcon environmental | Planners & Scientists

Aquatic Resource Delineation
Digital 299 Broadband Project

Legend

- Ephemeral drainage
- Project Area
- Survey Area

** Non-Wetland Waters Polygons Outlined in Red Indicate Locations With Potential Impacts**

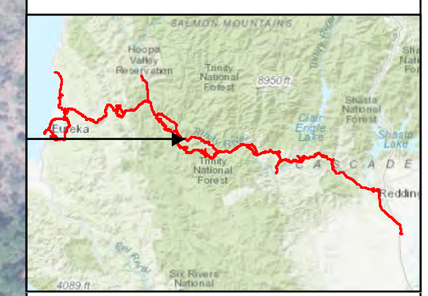

0 250 Feet

Map: 442 of 465

Aquatic Resource Delineation
Digital 299 Broadband Project

Legend

- Ephemeral drainage
- Project Area
- Survey Area

** Non-Wetland Waters Polygons Outlined in Red Indicate Locations With Potential Impacts**

0 250 Feet

Map: 443 of 465

Aquatic Resource Delineation
Digital 299 Broadband Project

Legend

Project Area

Survey Area

** Non-Wetland Waters Polygons Outlined
in Red Indicate Locations With Potential Impacts**

0 250 Feet

Map: 444 of 465

Aquatic Resource Delineation
Digital 299 Broadband Project

Legend

- Ephemeral drainage
- Project
- Survey

** Non-Wetland Waters Polygons Outlined in Red Indicate Locations With Potential Impacts**

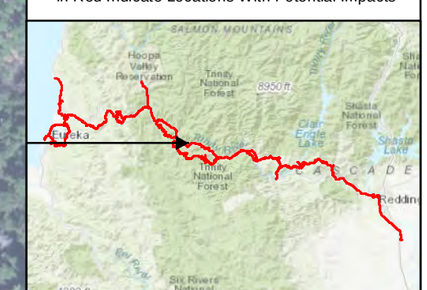

0 250 Feet

Map: 445 of 465

Transcon environmental | Planners & Scientists

Aquatic Resource Delineation
Digital 299 Broadband Project

Legend

- Ephemeral drainage
- Project
- Survey

** Non-Wetland Waters Polygons Outlined in Red Indicate Locations With Potential Impacts**

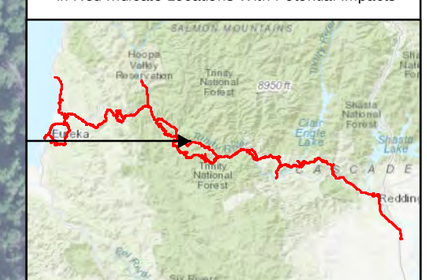

0 250 Feet

Map: 446 of 465

Aquatic Resource Delineation
Digital 299 Broadband Project

Legend

- Ephemeral drainage
- Project
- Survey

** Non-Wetland Waters Polygons Outlined in Red Indicate Locations With Potential Impacts**

0 250 Feet

Map: 447 of 465

Transcon environmental | Planners & Scientists

Aquatic Resource Delineation
Digital 299 Broadband Project

Legend

Project

Survey

** Non-Wetland Waters Polygons Outlined
in Red Indicate Locations With Potential Impacts**

0 250 Feet

Map: 448 of 465

Transcon environmental

Aquatic Resource Delineation
Digital 299 Broadband Project

Legend

- Ephemeral drainage
- Project
- Survey

** Non-Wetland Waters Polygons Outlined
in Red Indicate Locations With Potential Impacts**

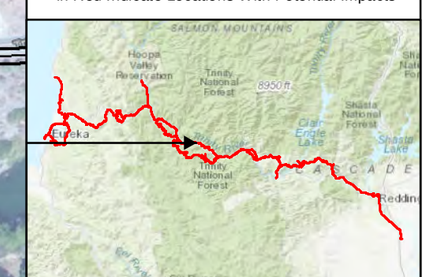

0 250 Feet

Map: 449 of 465

Transcon environmental

Aquatic Resource Delineation
Digital 299 Broadband Project

Legend

- Ephemeral drainage
- Project
- Survey

** Non-Wetland Waters Polygons Outlined in Red Indicate Locations With Potential Impacts**

0 250 Feet

Map: 450 of 465

Transcon environmental

Aquatic Resource Delineation
Digital 299 Broadband Project

Legend

Project

Survey

** Non-Wetland Waters Polygons Outlined
in Red Indicate Locations With Potential Impacts**

0 250 Feet

Map: 451 of 465

Transcon environmental | Planners & Scientists

Aquatic Resource Delineation
Digital 299 Broadband Project

Legend

Project

Survey

** Non-Wetland Waters Polygons Outlined
in Red Indicate Locations With Potential Impacts**

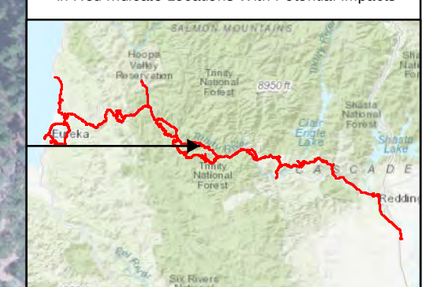

0 250 Feet

Map: 452 of 465

Transcon environmental

AQ-549
Hayden Rd
Hayden Rd SB
Redwood Highway
Redwood Highway
Redwood Highway

Aquatic Resource Delineation
Digital 299 Broadband Project

Legend

Project Area

Survey Area

** Non-Wetland Waters Polygons Outlined
in Red Indicate Locations With Potential Impacts**

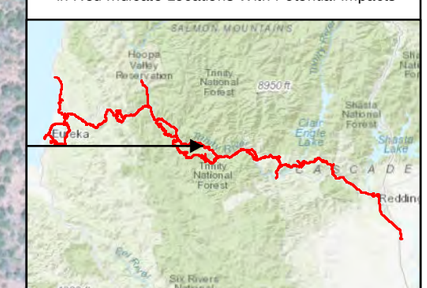

0 250 Feet

Transcon environmental | Planners & Scientists

Map: 454 of 465

Aquatic Resource Delineation
Digital 299 Broadband Project

Legend

Project

Survey

** Non-Wetland Waters Polygons Outlined
in Red Indicate Locations With Potential Impacts**

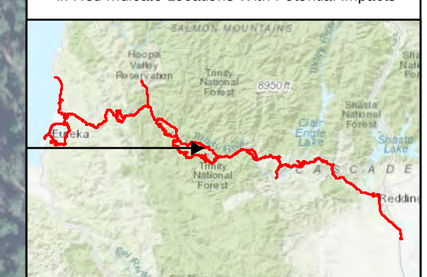

0 250 Feet

Map: 455 of 465

Transcon environmental | Planners & Scientists

Aquatic Resource Delineation
Digital 299 Broadband Project

Legend

- Ephemeral drainage
- Project
- Survey

** Non-Wetland Waters Polygons Outlined in Red Indicate Locations With Potential Impacts**

0 250 Feet

Map: 456 of 465

Transcon environmental | Planners & Scientists

Aquatic Resource Delineation
Digital 299 Broadband Project

Legend

- Perennial waterway
- Project
- Survey

** Non-Wetland Waters Polygons Outlined in Red Indicate Locations With Potential Impacts**

0 250 Feet

Map: 457 of 465

Transcon environmental

Aquatic Resource Delineation
Digital 299 Broadband Project

Legend

- Ephemeral drainage
- Project
- Survey

** Non-Wetland Waters Polygons Outlined in Red Indicate Locations With Potential Impacts**

0 250 Feet

Map: 458 of 465

Transcon environmental | Planners & Scientists

Aquatic Resource Delineation
Digital 299 Broadband Project

Legend

Project

Survey

** Non-Wetland Waters Polygons Outlined
in Red Indicate Locations With Potential Impacts**

0 250 Feet

Map: 459 of 465

Transcon environmental

Aquatic Resource Delineation
Digital 299 Broadband Project

Legend

Project

Survey

** Non-Wetland Waters Polygons Outlined in Red Indicate Locations With Potential Impacts**

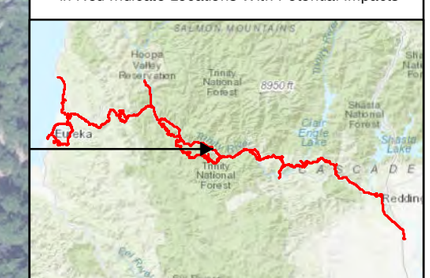

0 250 Feet

Map: 460 of 465

Transcon environmental

Aquatic Resource Delineation
Digital 299 Broadband Project

Legend

- Ephemeral drainage
- Project
- Survey

** Non-Wetland Waters Polygons Outlined in Red Indicate Locations With Potential Impacts**

0 250 Feet

Map: 461 of 465

Transcon environmental | Planners & Scientists

Aquatic Resource Delineation
Digital 299 Broadband Project

Legend

Project Area

Survey Area

** Non-Wetland Waters Polygons Outlined
in Red Indicate Locations With Potential Impacts**

0 250 Feet

Map: 462 of 465

Transcon environmental

Aquatic Resource Delineation
Digital 299 Broadband Project

Legend

Project

Survey

** Non-Wetland Waters Polygons Outlined
in Red Indicate Locations With Potential Impacts**

0 250 Feet

Map: 463 of 465

Aquatic Resource Delineation
Digital 299 Broadband Project

Legend

Project

Survey

** Non-Wetland Waters Polygons Outlined
in Red Indicate Locations With Potential Impacts**

0 250 Feet

Map: 464 of 465

Transcon environmental

Aquatic Resource Delineation
Digital 299 Broadband Project

Legend

- Project
- Survey
- Contours (feet)

** Non-Wetland Waters Polygons Outlined in Red Indicate Locations With Potential Impacts**

0 250 Feet

Map: 465 of 465